# Sarawak
# FACTS AND FIGURES
# 2016

State Planning Unit
Chief Minister's Department

# SARAWAK
# FACTS AND FIGURES
# 2016

STATE PLANNING UNIT
CHIEF MINISTER'S DEPARTMENT



# RUKUN NEGARA
## DECLARATION

*OUR NATION, MALAYSIA,*
*being dedicated:*

To achieving a greater unity of all her peoples;

To maintaining a democratic way of life;

To creating a just society in which the wealth of the nation shall be equitably shared;

To ensuring a liberal approach to her rich and diverse cultural traditions;

To building a progressive society which shall be oriented to modern science and technology;

*We, her peoples, pledge our united efforts to attain these ends guided by these principles:*

**Belief in God**

**Loyalty to King and Country**

**Upholding the Constitution**

**Rule of Law**

**Good Behaviour and Morality**

# CONTENTS

# CONTENTS

PAGE

## A. BACKGROUND INFORMATION


| | |
|---|---|
| State of Sarawak | 3 |
| Facts on Sarawak | 4 |
| Basic Statistics | 5 |
| Exchange Rates | 6 |
| State Government | 7 |
| Sarawak : Administrative Divisions and Districts | 8 - 13 |
| Sarawak : Land Use Classification, 2015 | 14 |
| Sarawak : Natural Resources | 15 |
| Sarawak : Area and Percentage Distribution by District | 16 |
| Key Summary Statistics of Malaysia Population 2010 | 17 |
| Sarawak : Population, Average Growth Rate, Living Quarters & Households by District | 18 |
| Sarawak : Population by Administrative District 2010 & 2017 | 19 |
| Sarawak : Population Estimate by Ethnic Group and Administrative District, 2017 | 20 - 21 |
| Sarawak : Population by Age Group | 22 |
| Sarawak : Live Births, Deaths & Infant Deaths | 23 |
| Malaysia and Sarawak : Percentage Distribution of Employed Persons by Industry | 24 |


## B. SARAWAK ECONOMY


| | |
|---|---|
| Malaysia and Sarawak : Gross Domestic Product | 27 |
| Sarawak : Gross Domestic Product | 28 |
| Sarawak : External Trade | 29 |
| Sarawak : Major Export Commodities | 30 |
| Sarawak : Inflation (2010=100) | 31 |
| Sarawak : Capital Investment in Manufacturing Projects | 32 |
| Malaysia : Approved Manufacturing Projects (ICA) by State | 33 |

CONTENTS PAGE

## C. AGRICULTURE


Planted Area of Main Crops 36
Sarawak : Major Agriculture Production 37
Sarawak : Number of Livestock 38
Sarawak : Landing of Marine Fish by Gear Group 39
Sarawak : Production of Forest and Forest Products 40


## D. EDUCATION, HEALTH AND TOURISM


Sarawak : Education 42
Sarawak : Health Services 43
Sarawak : Visitor Arrivals by Country of Origin 44


## E. TRANSPORT


Malaysia and Sarawak : Road by Surface Type 46
Sarawak : Total Motor Vehicles Registered as at End of Year 47
Sarawak : Aircraft Movements at Principal Airports 48
Sarawak : Arrivals and Departures of Vessels by Port 49
Sarawak : Cargo Throughput at Selected Ports 50


## F. UTILITIES AND OTHER SERVICES


Sarawak : Consumption and Production of Water 53
Sarawak : Unit Generated and Consumption of Electricity 53
Sarawak : Principal Statistics of Selected Professions 54


## G. FINANCE


Sarawak : Revenue and Expenditure 56
Sarawak : Import and Export Duties, Sales Tax, Excise, Service Tax and Other Revenue 57

CONTENTS PAGE

## H. SOCIO-ECONOMIC TRANSFORMATION PLAN

Socio-Economic Transformation Plan (SETP) 60

## I. SCORE

SCORE : Key Enablers 62
SCORE : 10 Priority Industries 63
SCORE : 5 Growth Nodes 64

## J. 11TH MALAYSIA PLAN

11th Malaysia Plan, Sarawak (2016 - 2020) 67

# BACKGROUND INFORMATION

*Astana Negeri Sarawak*

## *Strategically located south of the booming*
## *North Asia markets…*

| | | |
|---|---|---|
| **LOCATION** | : | Between latitude 0° 50' and 5'N and longitude 109° 36' and 115° 40'E |
| **CLIMATE** | : | Hot and Humid equatorial monsoon climate |
| **RAINFALL** | : | Mean Annual : 3,420mm |
| **TEMPERATURE** | : | Daily temperature range from 33°C (90°F) in the afternoon to 22°C (70°F) during the night |
| **AREA** | : | 124,449.5 sq. km |

# FACTS ON SARAWAK

| | | |
|---|---|---|
| **TOTAL AREA** | : | 124,449.5 square kilometres |
| **LOCATION** | : | Between latitude 0° 50' and 5° N and longitude 109° 36' and 115° 40' E |
| **SYSTEM OF GOVERNMENT** | : | Parliamentary democracy with a constitutional monarch |
| **CAPITAL OF SARAWAK** | : | Kuching |
| **MAJOR ETHNIC GROUPS** | : | Iban, Malay, Chinese, Bidayuh |
| **MAJOR LANGUAGES** | : | Malay, English, Mandarin, Iban |
| **MAJOR RELIGIONS** | : | Christianity, Islam, Buddhism |
| **TIME** | : | GMT + 8 hours<br>US Eastern Standard Time + 13 hours |
| **CLIMATE** | : | Tropical : warm and sunny throughout the year. Daily temperature range from 33° C (90° F) in the afternoon to 22° C (70° F) during the night |
| **CURRENCY** | : | Ringgit Malaysia (RM) which is divided in 100 cent |
| **EXCHANGE RATE** | : | US$1 = RM4.15 for the year 2016 |

# BASIC STATISTICS

| | SARAWAK | | MALAYSIA | |
|---|---|---|---|---|
| | 2015 | 2016p | 2015 | 2016p |
| Population (Million) | 2.70 | 2.74 | 31.2 | 31.6 |
| Labour Force (Million) | 1.3 | 1.3 | 14.5 | 14.7 |
| Employment (Million) | 1.2 | 1.2 | 14.1 | 14.2 |
| Unemployment Rate (%) | 3.5 | 3.3 | 3.1 | 3.4 |
| GDP Growth Rate at Constant 2010 Prices (%) | 3.9 | 2.3 | 5.0 | 4.2 |
| GDP Growth Rate at Current Prices (%) | 0.2 | 1.9 | 4.6 | 6.3 |
| Nominal GDP (RM Billion) | 119.1 | 121.4 | 1,157.7 | 1,230.1 |
| GDP per Capita (RM) | 44,089 | 44,333 | 37,123 | 38,887 |
| Balance of Trade (RM Billion) | 52.1 | 37.6 | 91.6 | 88.1 |
| Exports (RM Billion) | 87.7 | 77.4 | 777.4 | 787.0 |
| Imports (RM Billion) | 35.6 | 39.7 | 685.8 | 698.8 |
| Inflation (% p.a) | 1.4 | 1.6 | 2.1 | 2.1 |

*Source : Department of Statistics, Malaysia*
*Note : (p) preliminary*

*Sarawak River*

# EXCHANGE RATES

| Foreign Currency ( RM per Unit ) | 2013 | 2014 | 2015 | 2016 |
|---|---|---|---|---|
| U.S. Dollar | 3.15 | 3.27 | 3.91 | 4.15 |
| Euro | 4.19 | 4.35 | 4.33 | 4.59 |
| Pound Sterling | 4.93 | 5.39 | 5.97 | 5.62 |
| Canadian Dollar | 3.06 | 2.96 | 3.05 | 3.13 |
| Australian Dollar | 3.05 | 2.95 | 2.93 | 3.08 |
| Singapore Dollar | 2.52 | 2.58 | 2.84 | 3.00 |

*Source : www.bnm.gov.my*

# STATE GOVERNMENT

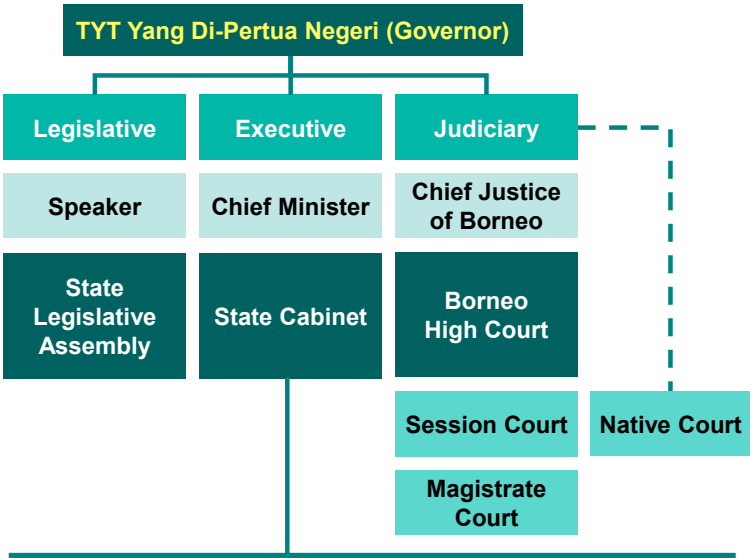


1. Ministry of Urban Development and Natural Resources
2. Ministry of Finance and Economic Planning
3. Ministry of Utilities
4. Ministry of Education, Science and Technological Research
5. Ministry of International Trade and E-Commerce
6. Ministry of Industrial and Entrepreneur Development
7. Ministry of Modernisation of Agriculture, Native Land and Regional Development
8. Ministry of Tourism, Arts, Culture, Youth and Sports
9. Ministry of Infrastructure Development and Transportation
10. Ministry of Local Government and Housing
11. Ministry of Welfare, Community Wellbeing, Women, Family and Childhood Development

# ADMINISTRATIVE DIVISIONS AND DISTRICTS

| DIVISION | DISTRICTS | SUB-DISTRICTS |
|---|---|---|
| KUCHING | Kuching | Padawan |
| | Bau | |
| | Lundu | Sematan |
| SRI AMAN | Sri Aman | Lingga |
| | | Pantu |
| | Lubok Antu | Engkilili |
| SIBU | Sibu | |
| | Kanowit | |
| | Selangau | |
| MIRI | Miri | Bario |
| | Marudi | Mulu |
| | Subis | Niah-Suai |
| | Beluru | Tinjar |
| | Telang Usan | Long Lama |
| | | Long Bedian |
| LIMBANG | Limbang | Ng. Medamit |
| | Lawas | Sundar |
| | | Trusan |
| SARIKEI | Sarikei | |
| | Meradong | |
| | Julau | |
| | Pakan | |

| DIVISION | DISTRICTS | SUB-DISTRICTS |
|---|---|---|
| KAPIT | Kapit | Ng. Merit |
| | Song | |
| | Belaga | Sg. Asap |
| | Bukit Mabong | |
| BINTULU | Bintulu | |
| | Tatau | |
| | Sebauh | |
| SAMARAHAN | Samarahan | |
| | Asajaya | |
| | Simunjan | Sebuyau |
| BETONG | Betong | Spaoh |
| | | Debak |
| | Saratok | Budu |
| | Pusa | Maludam |
| | Kabong | Roban |
| MUKAH | Mukah | Balingian |
| | Dalat | Oya |
| | Matu | Igan |
| | Daro | |
| | Tanjung Manis | |
| SERIAN | Serian | Siburan |
| | Tebedu | |

## SARAWAK

| | | | | | |
|---|---|---|---|---|---|
| **Area** | **:** | **124,450 km²** | **Division** | **:** | **12** |
| **Population** | **:** | **2.8 Million** | **District** | **:** | **40** |
| | | | **Sub-District** | **:** | **26** |

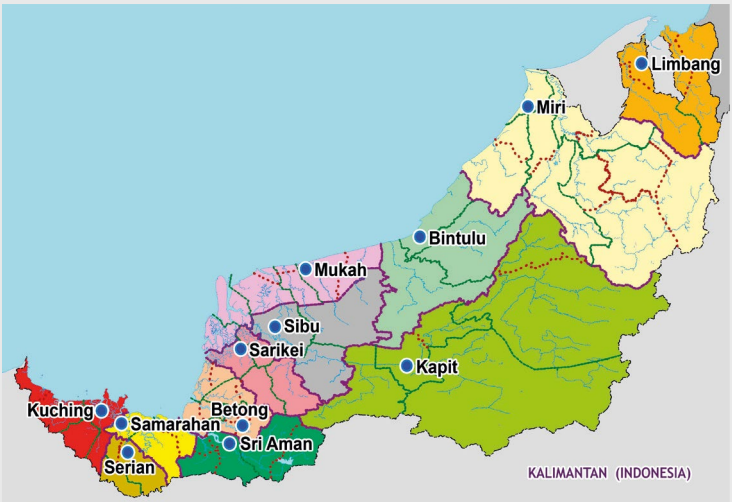


*Satok Flyover, Kuching City*



## 1 Kuching

**Area** : **4,195 km²**
**Population** : **782,500**
**District** : **3**
**Sub-District** : **2**
**Economic Activities:**

- Gateway
- High-Tech Industry
- Finance
- Tourism
- Services
- Education

## 2 Sri Aman

**Area** : **5,466 km²**
**Population** : **106,600**
**District** : **2**
**Sub-District** : **3**
**Economic Activities:**

- Agriculture
- Plantation
- Tourism
- Hydro Power

## 3 Sibu

**Area** : **8,278 km²**
**Population** : **336,600**
**District** : **3**
**Sub-District** : **0**
**Economic Activities:**

- Ship Building
- Tourism
- Plantation
- Education

## 4 Miri

**Area : 26,777 km²**
**Population : 416,300**
**District : 5**
**Sub-District : 6**
**Economic Activities:**

- Tourism
- Plantation
- Manufacturing
- Education

## 5 Limbang

**Area : 7,790 km²**
**Population : 98,400**
**District : 2**
**Sub-District : 3**
**Economic Activities:**

- Agriculture
- Tourism

## 6 Sarikei

**Area : 4,332 km²**
**Population : 133,600**
**District : 4**
**Sub-District : 0**
**Economic Activities:**

- Agriculture
- Fishing
- Plantation

## 7 Kapit

**Area : 38,934 km²**
**Population : 128,900**
**District : 4**
**Sub-District : 2**
**Economic Activities:**

- Logging
- Coal
- Hydro Power
- Tourism

## 8 Samarahan

**Area : 2,928 km²**
**Population : 179,200**
**District : 3**
**Sub-District : 1**
**Economic Activities:**

- Education
- Medical
- Agriculture
- Plantation

## 9 Bintulu

**Area : 12,166 km²**
**Population : 255,400**
**District : 3**
**Sub-District : 0**
**Economic Activities:**

- Petrochemical
- Energy Intensive Industry
- Plantation

## 10 Mukah

**Area : 6,998 km²**
**Population : 128,300**
**District : 5**
**Sub-District : 3**
**Economic Activities:**

- Education
- Timber Processing
- Agro Processing
- Sago Plantation
- Tourism

## 11 Betong

**Area : 4,181 km²**
**Population : 122,200**
**District : 4**
**Sub-District : 5**
**Economic Activities:**

- Agriculture
- Plantation

## 12 Serian

**Area : 2,405 km²**
**Population : 101,800**
**District : 2**
**Sub-District : 1**
**Economic Activities:**

- Agriculture
- Plantation
- Eco-Tourism

# SARAWAK : LAND USE CLASSIFICATION, 2015

| CLASSIFICATION | Hectares | % |
|---|---|---|
| **Forest** | 9,803,248 | 79.2 |
| **Forested** | 8,046,448 | 65.0 |
| **Secondary Forests** | 1,756,800 | 14.2 |
| **Agriculture** | 2,035,839 | 16.4 |
| **Settlement** | 392,772 | 3.2 |
| **Water Bodies** | 149,821 | 1.2 |
| **TOTAL** | **12,381,679** | **100.0** |

*Source : Forest Department Sarawak*

**Notes :**

**Forest** : Land spanning more than 0.5 hectares with trees higher than 5 meters and a canopy cover of more than 10 percent, or trees able to reach these thresholds *in situ*. It does not include land that is predominantly under agricultural or urban land use.

**Forested** : Forested areas are derived from primary forests and areas that have been logged-over or harvested.

**Secondary Forests** : Secondary forests refer to ecological systems deriving from clearing of natural forests for shifting cultivation. These are established after abandonment of 10 years or more by shifting cultivators.

**Agriculture** : Lands in the State are planted with agricultural tree crops such as rubber, cocoa, coconut, oil palm, sago and non-tree crops like pepper and paddy.

**Settlement** : Relating to towns and cities.

**Water Bodies** : The water bodies refer to entire lakes, parts of lakes, parts of rivers and streams, estuaries, coastal waters or groundwater.

# SARAWAK : NATURAL RESOURCES

| | | |
|---|---|---|
| **1** | **Coastline** | 1,051 km |
| **2** | **Land with Agriculture Potential** | 2.0 million ha |
| **3** | **Land under Forest Cover** | 9.8 million ha |
| **4** | **Area under Peat Soil** | 1.7 million ha |
| **5** | **Marine Fish Production Potential** | 330,000 tonnes per year |
| **6** | **Hydropower Potential** | 20,000 MW |
| **7** | **Minerals** | **Approx. reserves** |
| | • Petroleum | 1.6 billion barrels |
| | • Gas | 50.1 trillion standard cubic feet |
| | • Coal | 1.47 billion tonnes |
| | • Silica Sand | 73.0 million tonnes |
| | • Kaolin Clay | 22.6 million tonnes |

*Source : Forest Department Sarawak*
*Minerals and Geoscience Department Sarawak*
*Department of Marine Fisheries Sarawak*
*Petroliam Nasional Berhad*

# SARAWAK : AREA AND PERCENTAGE DISTRIBUTION BY DISTRICT

| Division / District | Area (sq. km) | Percentage Distribution |
|---|---|---|
| Kuching | 1,498 | 1.2 |
| Bau | 884 | 0.7 |
| Lundu | 1,812 | 1.5 |
| **KUCHING DIVISION** | **4,195** | **3.4** |
| Samarahan | 407 | 0.3 |
| Simunjan | 2,218 | 1.8 |
| Asajaya | 303 | 0.2 |
| **SAMARAHAN DIVISION** | **2,928** | **2.4** |
| Serian | 1,749 | 1.4 |
| Tebedu | 656 | 0.5 |
| **SERIAN DIVISION** | **2,405** | **1.9** |
| Sri Aman | 2,324 | 1.9 |
| Lubok Antu | 3,143 | 2.5 |
| **SRI AMAN DIVISION** | **5,466** | **4.4** |
| Betong | 1,547 | 1.2 |
| Saratok | 888 | 0.7 |
| Pusa | 947 | 0.8 |
| Kabong | 799 | 0.6 |
| **BETONG DIVISION** | **4,181** | **3.4** |
| Sarikei | 985 | 0.8 |
| Maradong | 719 | 0.6 |
| Julau | 1,703 | 1.4 |
| Pakan | 925 | 0.7 |
| **SARIKEI DIVISION** | **4,332** | **3.5** |
| Sibu | 2,230 | 1.8 |
| Kanowit | 2,254 | 1.8 |
| Selangau | 3,795 | 3.0 |
| **SIBU DIVISION** | **8,278** | **6.7** |
| Mukah | 2,536 | 2.0 |
| Dalat | 905 | 0.7 |
| Matu | 1,600 | 1.3 |
| Daro | 1,226 | 1.0 |
| Tanjung Manis | 731 | 0.6 |
| **MUKAH DIVISION** | **6,998** | **5.6** |
| Bintulu | 1,991 | 1.6 |
| Tatau | 4,946 | 4.0 |
| Sebauh | 5,229 | 4.2 |
| **BINTULU DIVISION** | **12,166** | **9.8** |
| Kapit | 3,973 | 3.2 |
| Song | 3,935 | 3.2 |
| Belaga | 19,050 | 15.3 |
| Bukit Mabong | 11,976 | 9.6 |
| **KAPIT DIVISION** | **38,934** | **31.3** |
| Miri | 5,143 | 4.1 |
| Marudi | 3,079 | 2.5 |
| Subis | 3,821 | 3.1 |
| Beluru | 4,905 | 3.9 |
| Telang Usan | 9,829 | 7.9 |
| **MIRI DIVISION** | **26,777** | **21.5** |
| Limbang | 3,978 | 3.2 |
| Lawas | 3,812 | 3.1 |
| **LIMBANG DIVISION** | **7,790** | **6.3** |
| **SARAWAK** | **124,450** | **100.0** |

*Source : Cartography Section, Land and Survey Department*
Note : Compiled on October 2015.

# KEY SUMMARY STATISTICS OF MALAYSIA POPULATION 2010

| STATE | Population 2010 | Average Growth 2000-2010 (%) | State Distribution (%) | Area (sq. km) | Population Density (per sq. km) | Sex Ratio |
|---|---|---|---|---|---|---|
| **SARAWAK** | **2,471,140** | **1.8** | **8.7** | **124,450** | **20** | **106** |
| Sabah | 3,206,742 | 2.1 | 11.3 | 73,631 | 44 | 107 |
| Pahang | 1,500,817 | 1.5 | 5.3 | 36,137 | 42 | 113 |
| Perak | 2,352,743 | 1.4 | 8.3 | 21,035 | 112 | 102 |
| Johor | 3,348,283 | 2.0 | 11.8 | 19,210 | 174 | 112 |
| Kelantan | 1,539,601 | 1.6 | 5.4 | 15,099 | 102 | 101 |
| Terengganu | 1,035,977 | 1.4 | 3.7 | 13,035 | 79 | 104 |
| Kedah | 1,947,651 | 1.7 | 6.9 | 9,500 | 205 | 102 |
| Selangor | 5,462,141 | 2.7 | 19.3 | 8,104 | 674 | 107 |
| Negeri Sembilan | 1,021,064 | 1.7 | 3.6 | 6,686 | 153 | 107 |
| Melaka | 821,110 | 2.6 | 2.9 | 1,664 | 493 | 101 |
| Penang | 1,561,383 | 1.7 | 5.5 | 1,048 | 1,490 | 100 |
| Perlis | 231,541 | 1.2 | 0.8 | 821 | 282 | 97 |
| F. T. of Kuala Lumpur | 1,674,621 | 1.9 | 5.9 | 243 | 6,891 | 104 |
| F. T. of Labuan | 86,908 | 1.3 | 0.3 | 91 | 955 | 107 |
| F. T. of Putrajaya | 72,413 | 17.8 | 0.3 | 49 | 1,478 | 89 |
| **MALAYSIA** | **28,334,135** | **2.0** | **100.0** | **330,803** | **86** | **106** |

*Source* : *Department of Statistics, Malaysia*
Notes : The sex ratio is the number of males per 100 females.
Population Density is the ratio of the population to the number of square kilometres in the same area.

# SARAWAK : POPULATION, AVERAGE GROWTH RATE, LIVING QUARTERS & HOUSEHOLDS BY DISTRICT

| Division / District | Population 2000 | Population 2010 | Population 2017p | Avg. Annual Gwth Rate (%) (2000-2010) | Number of Living Quarters 2010 | Number of Households 2010 |
|---|---|---|---|---|---|---|
| Kuching | 509,374 | 617,887 | 684,900 | 1.9 | 145,857 | 133,687 |
| Bau | 43,190 | 54,246 | 60,000 | 2.3 | 11,696 | 11,166 |
| Lundu | 28,070 | 33,413 | 37,600 | 1.7 | 8,053 | 7,900 |
| **KUCHING DIVISION** | **580,634** | **705,546** | **782,500** | **1.9** | **165,606** | **152,753** |
| Samarahan | 48,068 | 87,923 | 98,400 | 6.0 | 24,512 | 16,622 |
| Serian | 82,042 | 91,599 | 101,800 | 1.1 | 20,457 | 19,505 |
| Simunjan | 38,098 | 39,226 | 44,700 | 0.3 | 9,222 | 8,563 |
| Asajaya | 29,012 | 31,874 | 36,100 | 0.9 | 6,653 | 6,376 |
| **SAMARAHAN DIVISION** | **197,220** | **250,622** | **281,000** | **2.4** | **60,844** | **51,066** |
| Sri Aman | 64,475 | 66,790 | 74,900 | 0.4 | 16,468 | 15,866 |
| Lubok Antu | 23,966 | 27,984 | 31,700 | 1.5 | 7,086 | 6,790 |
| **SRI AMAN DIVISION** | **88,441** | **94,774** | **106,600** | **0.7** | **23,554** | **22,656** |
| Betong | 51,426 | 62,131 | 70,200 | 1.9 | 14,134 | 12,927 |
| Saratok | 43,035 | 46,094 | 52,000 | 0.7 | 11,292 | 10,112 |
| **BETONG DIVISION** | **94,461** | **108,225** | **122,200** | **1.4** | **25,426** | **23,039** |
| Sarikei | 59,043 | 58,021 | 64,800 | -0.2 | 14,682 | 13,220 |
| Maradong | 29,917 | 29,441 | 33,300 | -0.2 | 6,783 | 6,538 |
| Julau | 32,668 | 15,816 | 17,900 | -7.3 | 4,517 | 3,820 |
| Pakan | - | 15,480 | 17,600 | - | 3,993 | 3,824 |
| **SARIKEI DIVISION** | **121,628** | **118,758** | **133,600** | **-0.2** | **29,975** | **27,402** |
| Sibu | 218,106 | 247,995 | 277,700 | 1.3 | 61,051 | 54,146 |
| Kanowit | 27,982 | 28,954 | 32,800 | 0.3 | 8,228 | 7,026 |
| Selangau | - | 22,819 | 26,100 | - | 6,554 | 5,518 |
| **SIBU DIVISION** | **246,088** | **299,768** | **336,600** | **2.0** | **75,833** | **66,690** |
| Mukah | 46,182 | 42,922 | 49,900 | -0.7 | 10,549 | 8,962 |
| Dalat | 24,152 | 19,062 | 22,100 | -2.4 | 4,409 | 4,175 |
| Matu | 11,498 | 17,369 | 20,300 | 4.1 | 3,980 | 3,808 |
| Daro | 15,268 | 30,671 | 36,000 | 7.0 | 7,088 | 6,961 |
| **MUKAH DIVISION** | **97,100** | **110,024** | **128,300** | **1.2** | **26,026** | **23,906** |
| Bintulu | 143,429 | 189,146 | 220,000 | 2.8 | 42,907 | 40,226 |
| Tatau | 23,943 | 30,383 | 35,400 | 2.4 | 7,277 | 7,063 |
| **BINTULU DIVISION** | **167,372** | **219,529** | **255,400** | **2.7** | **50,184** | **47,289** |
| Kapit | 58,430 | 56,053 | 63,000 | -0.4 | 13,546 | 12,862 |
| Song | 19,806 | 20,595 | 23,400 | 0.4 | 4,921 | 4,727 |
| Belaga | 23,611 | 36,114 | 42,500 | 4.2 | 7,936 | 7,562 |
| **KAPIT DIVISION** | **101,847** | **112,762** | **128,900** | **1.0** | **26,403** | **25,151** |
| Miri | 228,231 | 300,543 | 342,800 | 2.8 | 73,939 | 67,598 |
| Marudi | 73,922 | 64,018 | 73,500 | -1.4 | 17,329 | 15,046 |
| **MIRI DIVISION** | **302,153** | **364,561** | **416,300** | **1.9** | **91,268** | **82,644** |
| Limbang | 40,959 | 48,186 | 54,400 | 1.6 | 11,620 | 10,476 |
| Lawas | 33,603 | 38,385 | 44,000 | 1.3 | 8,221 | 7,918 |
| **LIMBANG DIVISION** | **74,562** | **86,571** | **98,400** | **1.5** | **19,841** | **18,394** |
| **SARAWAK** | **2,071,506** | **2,471,140** | **2,789,700** | **1.8** | **594,960** | **540,990** |

*Source* : *Department of Statistics, Malaysia*
Note : Number of Living Quarters and Households are based on Census 2010 Preliminary Count Report.
Population projections 2017 based on the adjusted Population and Housing Census of Malaysia 2010.
The added total for population 2017 may differ due to rounding.
(p) preliminary

# SARAWAK : POPULATION BY ADMINISTRATIVE DISTRICT 2010 & 2017

| Administrative District | 2010 | | | 2017p | | |
|---|---|---|---|---|---|---|
| | Total | Male | Female | Total | Male | Female |
| **SARAWAK** | **2,471,140** | **1,273,112** | **1,198,028** | **2,789,700** | **1,453,200** | **1,336,500** |
| Kuching | **617,887** | 313,442 | 304,445 | **684,900** | 348,700 | 336,300 |
| Bau | **54,246** | 27,903 | 26,343 | **60,000** | 31,100 | 28,800 |
| Lundu | **33,413** | 17,349 | 16,064 | **37,600** | 19,800 | 17,800 |
| Samarahan | **87,923** | 43,532 | 44,391 | **98,400** | 49,000 | 49,400 |
| Serian | **91,599** | 46,536 | 45,063 | **101,800** | 52,100 | 49,700 |
| Simunjan | **39,226** | 20,111 | 19,115 | **44,700** | 23,200 | 21,500 |
| Asajaya | **31,874** | 16,172 | 15,702 | **36,100** | 18,500 | 17,600 |
| Sri Aman | **66,790** | 33,846 | 32,944 | **74,900** | 38,200 | 36,700 |
| Lubok Antu | **27,984** | 13,830 | 14,154 | **31,700** | 15,800 | 15,800 |
| Betong | **62,131** | 31,044 | 31,087 | **70,200** | 35,400 | 34,800 |
| Saratok | **46,094** | 22,912 | 23,182 | **52,000** | 26,100 | 25,900 |
| Sarikei | **58,021** | 29,344 | 28,677 | **64,800** | 33,000 | 31,800 |
| Maradong | **29,441** | 14,429 | 15,012 | **33,300** | 16,500 | 16,800 |
| Julau | **15,816** | 7,840 | 7,976 | **17,900** | 8,900 | 8,900 |
| Pakan | **15,480** | 7,916 | 7,564 | **17,600** | 9,200 | 8,500 |
| Sibu | **247,995** | 127,192 | 120,803 | **277,700** | 144,200 | 133,500 |
| Kanowit | **28,954** | 14,125 | 14,829 | **32,700** | 16,200 | 16,500 |
| Selangau | **22,819** | 11,512 | 11,307 | **26,100** | 13,400 | 12,700 |
| Mukah | **42,922** | 23,460 | 19,462 | **49,900** | 27,900 | 22,000 |
| Dalat | **19,062** | 9,203 | 9,859 | **22,100** | 10,900 | 11,200 |
| Matu | **17,369** | 8,672 | 8,697 | **20,300** | 10,400 | 9,800 |
| Daro | **30,671** | 16,101 | 14,570 | **36,000** | 19,400 | 16,600 |
| Bintulu | **189,146** | 102,647 | 86,499 | **220,000** | 121,800 | 98,200 |
| Tatau | **30,383** | 16,101 | 14,282 | **35,400** | 19,200 | 16,200 |
| Kapit | **56,053** | 27,695 | 28,358 | **63,000** | 31,300 | 31,700 |
| Song | **20,595** | 10,295 | 10,300 | **23,400** | 11,900 | 11,500 |
| Belaga | **36,114** | 21,083 | 15,031 | **42,500** | 25,300 | 17,200 |
| Miri | **300,543** | 160,377 | 140,166 | **342,800** | 185,600 | 157,200 |
| Marudi | **64,018** | 33,684 | 30,334 | **73,500** | 38,900 | 34,500 |
| Limbang | **48,186** | 24,551 | 23,635 | **54,400** | 27,900 | 26,600 |
| Lawas | **38,385** | 20,208 | 18,177 | **44,000** | 23,300 | 20,700 |

*Source* : *Department of Statistics, Malaysia*
Notes : Population projections 2017 based on the adjusted Population and Housing Census of Malaysia 2010.
The added total for population 2017 may differ due to rounding.
(p) preliminary

# SARAWAK : POPULATION ESTIMATE BY ETHNIC GROUP AND ADMINISTRATIVE DISTRICT, 2017

| Administrative District | Total | Malaysian Citizens | Total Bumiputera | Malay | Iban | Bidayuh |
|---|---|---|---|---|---|---|
| Kuching | **684,900** | 670,300 | 420,800 | 247,700 | 75,300 | 83,600 |
| Bau | **60,000** | 58,200 | 47,800 | 4,700 | 1,600 | 40,900 |
| Lundu | **37,600** | 35,600 | 31,500 | 12,900 | 5,000 | 13,200 |
| Samarahan | **98,400** | 97,200 | 78,200 | 47,500 | 20,900 | 6,500 |
| Serian | **101,800** | 99,100 | 89,500 | 12,600 | 16,700 | 59,400 |
| Simunjan | **44,700** | 42,900 | 41,400 | 23,600 | 17,000 | 400 |
| Asajaya | **36,200** | 35,800 | 33,400 | 30,100 | 2,900 | 200 |
| Sri Aman | **75,000** | 74,000 | 64,200 | 19,100 | 43,800 | 500 |
| Lubok Antu | **31,700** | 31,200 | 29,100 | 900 | 27,700 | 200 |
| Betong | **70,200** | 69,300 | 66,500 | 41,400 | 24,400 | 200 |
| Saratok | **52,000** | 51,500 | 48,300 | 20,700 | 26,900 | 300 |
| Sarikei | **64,800** | 62,900 | 38,200 | 10,700 | 21,400 | 600 |
| Maradong | **33,300** | 31,500 | 21,600 | 5,100 | 14,100 | 300 |
| Julau | **17,900** | 17,800 | 17,200 | 300 | 16,600 | 100 |
| Pakan | **17,600** | 17,400 | 17,000 | 200 | 16,500 | 100 |
| Sibu | **277,700** | 256,400 | 128,500 | 28,000 | 77,800 | 2,000 |
| Kanowit | **32,800** | 32,200 | 29,000 | 1,300 | 26,900 | 100 |
| Selangau | **26,100** | 24,600 | 23,500 | 700 | 22,100 | 100 |
| Mukah | **49,900** | 44,200 | 40,100 | 3,300 | 13,700 | 400 |
| Dalat | **22,100** | 21,600 | 20,200 | 600 | 1,800 | 100 |
| Matu | **20,300** | 19,500 | 18,800 | 700 | 3,100 | 100 |
| Daro | **36,000** | 32,800 | 31,900 | 2,600 | 4,200 | 100 |
| Bintulu | **220,000** | 178,100 | 142,600 | 22,900 | 83,700 | 2,500 |
| Tatau | **35,400** | 29,400 | 27,500 | 1,100 | 20,900 | 200 |
| Kapit | **63,000** | 62,000 | 57,600 | 2,400 | 51,500 | 300 |
| Song | **23,400** | 23,100 | 21,900 | 800 | 20,400 | 100 |
| Belaga | **42,500** | 34,900 | 33,100 | 1,000 | 4,400 | 200 |
| Miri | **342,800** | 301,900 | 212,000 | 61,500 | 98,700 | 4,200 |
| Marudi | **73,500** | 67,100 | 62,300 | 5,300 | 22,700 | 400 |
| Limbang | **54,400** | 52,800 | 45,300 | 14,900 | 13,700 | 400 |
| Lawas | **44,000** | 40,900 | 37,100 | 14,700 | 1,200 | 100 |
| **Total** | **2,789,700** | **2,616,300** | **1,976,000** | **639,400** | **797,700** | **217,800** |

# SARAWAK : POPULATION ESTIMATE BY ETHNIC GROUP AND ADMINISTRATIVE DISTRICT, 2017 (CONT'D)

| Administrative District | Melanau | Other Bumiputera | Chinese | Indians + Others | Non Malaysian Citizens |
|---|---|---|---|---|---|
| Kuching | 4,600 | 9,600 | 244,300 | 5,200 | 14,600 |
| Bau | 100 | 500 | 10,200 | 200 | 1,800 |
| Lundu | 100 | 300 | 3,900 | 100 | 2,100 |
| Samarahan | 900 | 2,400 | 18,200 | 700 | 1,200 |
| Serian | 200 | 700 | 9,100 | 500 | 2,600 |
| Simunjan | 100 | 300 | 1,400 | 100 | 1,800 |
| Asajaya | 100 | 100 | 2,300 | 100 | 400 |
| Sri Aman | 200 | 500 | 9,600 | 200 | 1,000 |
| Lubok Antu | 0 | 200 | 1,900 | 200 | 500 |
| Betong | 200 | 300 | 2,600 | 200 | 900 |
| Saratok | 200 | 200 | 3,100 | 100 | 500 |
| Sarikei | 4,700 | 800 | 24,200 | 500 | 1,900 |
| Maradong | 1,800 | 400 | 9,700 | 200 | 1,800 |
| Julau | 100 | 100 | 500 | 0 | 100 |
| Pakan | 100 | 200 | 300 | 100 | 200 |
| Sibu | 16,800 | 3,900 | 126,000 | 1,800 | 21,300 |
| Kanowit | 300 | 300 | 3,100 | 200 | 500 |
| Selangau | 300 | 300 | 1,000 | 100 | 1,500 |
| Mukah | 20,900 | 1,700 | 3,900 | 200 | 5,700 |
| Dalat | 16,900 | 800 | 1,400 | 100 | 400 |
| Matu | 14,300 | 600 | 600 | 100 | 700 |
| Daro | 24,400 | 600 | 800 | 100 | 3,200 |
| Bintulu | 20,200 | 13,300 | 34,500 | 1,100 | 41,900 |
| Tatau | 1,800 | 3,500 | 1,700 | 200 | 6,000 |
| Kapit | 900 | 2,500 | 4,200 | 200 | 1,000 |
| Song | 200 | 300 | 1,000 | 200 | 300 |
| Belaga | 300 | 27,100 | 1,600 | 200 | 7,600 |
| Miri | 10,700 | 37,000 | 87,300 | 2,600 | 40,900 |
| Marudi | 300 | 33,500 | 4,500 | 300 | 6,300 |
| Limbang | 300 | 15,900 | 7,200 | 300 | 1,600 |
| Lawas | 300 | 20,700 | 3,600 | 200 | 3,100 |
| **Total** | **142,200** | **179,000** | **623,800** | **16,500** | **173,400** |

*Source* : *Department of Statistics, Malaysia*
Notes : Population projections based on the adjusted Population and Housing Census of Malaysia 2010.
The added total may differ due to rounding.

# SARAWAK : POPULATION BY AGE GROUP

| Age Group | 1991 | 2000 | 2010 | 2017p |
|---|---|---|---|---|
| 0 - 4 | 223,272 | 265,555 | 216,259 | 199,000 |
| 5 - 9 | 210,102 | 231,511 | 250,594 | 221,300 |
| 10 - 14 | 192,138 | 213,015 | 245,474 | 244,000 |
| 15 - 19 | 180,317 | 196,881 | 250,512 | 257,700 |
| 20 - 24 | 166,615 | 176,714 | 233,246 | 287,400 |
| 25 - 29 | 156,420 | 173,002 | 207,220 | 269,600 |
| 30 - 34 | 129,641 | 164,209 | 168,232 | 218,700 |
| 35 - 39 | 110,352 | 147,873 | 169,885 | 183,200 |
| 40 - 44 | 82,246 | 127,134 | 160,184 | 166,500 |
| 45 - 49 | 68,255 | 102,686 | 143,387 | 159,300 |
| 50 - 54 | 52,244 | 79,864 | 118,996 | 144,500 |
| 55 - 59 | 43,346 | 59,521 | 95,970 | 123,500 |
| 60 - 64 | 36,094 | 44,721 | 72,701 | 99,900 |
| 65 - 69 | 25,414 | 34,625 | 53,536 | 72,900 |
| 70 - 74 | 20,338 | 25,324 | 34,720 | 51,000 |
| 75+ | 21,586 | 28,871 | 50,224 | 69,000 |
| **Total** | **1,718,380** | **2,071,506** | **2,471,140** | **2,767,600** |

*Source* : *Department of Statistics, Malaysia*
Notes : The added total for population 2017 may differ due to rounding.
(p) preliminary

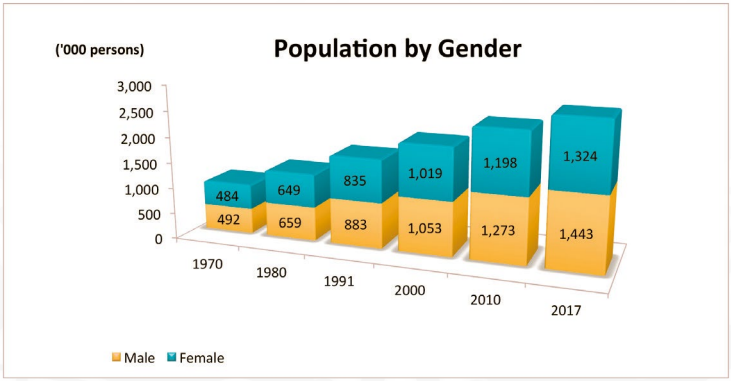

## SARAWAK : LIVE BIRTHS AND CRUDE BIRTH RATE

| Ethnic Group | 2013 | | 2014p | |
|---|---|---|---|---|
| | Number | Crude Rate | Number | Crude Rate |
| **Total** | **40,413** | **15.3** | **39,904** | **14.9** |
| Malay | **10,454** | 17.4 | 10,477 | 17.2 |
| Iban | **12,093** | 16.2 | 11,871 | 15.7 |
| Bidayuh | **3,204** | 15.5 | 3,235 | 15.5 |
| Melanau | **2,618** | 19.9 | 2,599 | 19.4 |
| Other Bumiputera | **2,951** | 17.8 | 2,832 | 16.9 |
| Chinese | **7,556** | 12.5 | 7,432 | 12.2 |
| Others * | **1,537** | 8.2 | 1,458 | 7.6 |

## SARAWAK : DEATHS AND CRUDE DEATH RATE

| Ethnic Group | 2013 | | 2014p | |
|---|---|---|---|---|
| | Number | Crude Rate | Number | Crude Rate |
| **Total** | **11,231** | **4.3** | **11,550** | **4.3** |
| Malay | **2,249** | 3.8 | 2,366 | 3.9 |
| Iban | **3,657** | 4.9 | 3,763 | 5.0 |
| Bidayuh | **931** | 4.5 | 878 | 4.2 |
| Melanau | **799** | 6.1 | 742 | 5.5 |
| Other Bumiputera | **582** | 3.6 | 573 | 3.4 |
| Chinese | **2,911** | 4.8 | 3,129 | 5.2 |
| Others * | **102** | 0.5 | 99 | 6.7 |

## SARAWAK : INFANT DEATHS AND INFANT MORTALITY RATE

| Ethnic Group | 2013 | | 2014p | |
|---|---|---|---|---|
| | Number | Crude Rate | Number | Crude Rate |
| **Total** | **230** | **5.7** | **234** | **5.9** |
| Malay | **69** | 6.6 | 61 | 5.8 |
| Iban | **72** | 6.0 | 72 | 6.1 |
| Bidayuh | **16** | 5.0 | 23 | 7.1 |
| Melanau | **16** | 6.1 | 16 | 6.2 |
| Other Bumiputera | **14** | 4.7 | 14 | 4.9 |
| Chinese | **38** | 5.0 | 47 | 6.3 |
| Others * | **5** | 3.3 | 1 | 0.7 |

*Source : Department of Statistics, Malaysia*
Notes : * Includes Indians and Non-Malaysian Citizens
(p) preliminary

# MALAYSIA AND SARAWAK : PERCENTAGE DISTRIBUTION OF EMPLOYED PERSONS BY INDUSTRY

| Industry | 2014 (%) | | 2015 (%) | | 2016 (%) | |
|---|---|---|---|---|---|---|
| | Malaysia | Sarawak | Malaysia | Sarawak | Malaysia | Sarawak |
| Agriculture, Forestry and Fishing | 12.3 | 26.5 | 12.5 | 25.1 | 11.4 | 24.7 |
| Mining and Quarrying | 0.6 | 1.3 | 0.7 | 1.8 | 0.7 | 1.0 |
| Manufacturing | 16.7 | 10.0 | 16.5 | 10.9 | 16.9 | 11.0 |
| Construction | 9.1 | 11.6 | 9.3 | 11.1 | 8.8 | 10.9 |
| Electricity, Gas, Steam and Air Conditioning Supply | 0.5 | 0.4 | 0.5 | 0.7 | 0.5 | 0.6 |
| Water Supply; Sewerage, Waste Management and Remediation Activities | 0.6 | 0.3 | 0.5 | 0.3 | 0.5 | 0.4 |
| Wholesale and Retail Trade; Repair of Motor Vehicles and Motorcycles | 16.8 | 14.4 | 16.8 | 13.7 | 17.1 | 14.3 |
| Transportation and Storage | 4.4 | 3.9 | 4.4 | 3.5 | 4.5 | 3.8 |
| Accomodation and Food and Beverage Service Activities | 8.2 | 6.3 | 8.2 | 6.8 | 8.9 | 6.9 |
| Information and Communication | 1.6 | 0.7 | 1.5 | 0.7 | 1.5 | 0.6 |
| Services | 28.2 | 24.0 | 28.1 | 24.6 | 28.3 | 25.0 |
| Activities of Households as Employers | 1.0 | 0.6 | 1.0 | 0.8 | 0.9 | 0.8 |
| **Total** | **100.0** | **100.0** | **100.0** | **100.0** | **100.0** | **100.0** |
| **Total Employed Persons ('000)** | **13,532.1** | **1,182.3** | **14,067.7** | **1,214.8** | **14,163.7** | **1,218.2** |
| **Total Labour Force ('000)** | **13,931.6** | **1,220.7** | **14,518.0** | **1,258.3** | **14,667.8** | **1,260.1** |

*Source : Department of Statistics, Malaysia*

# SARAWAK ECONOMY

# MALAYSIA AND SARAWAK : GROSS DOMESTIC PRODUCT

| | 2013 | 2014 | 2015e | 2016p |
|---|---|---|---|---|
| **MALAYSIA** | | | | |
| GDP at Constant 2010 Prices (RM Billion) | 955.1 | 1,012.4 | 1,063.4 | 1,108.2 |
| Growth Rate (%) | 4.7 | 6.0 | 5.0 | 4.2 |
| GDP at Current Prices (RM Billion) | 1,018.6 | 1,106.4 | 1,157.7 | 1,230.1 |
| Growth Rate (%) | 4.9 | 8.6 | 4.6 | 6.3 |
| **SARAWAK** | | | | |
| GDP at Constant 2010 Prices (RM Million) | 98,089 | 102,359 | 106,307 | 108,778 |
| Growth Rate (%) | 4.3 | 4.4 | 3.9 | 2.3 |
| GDP at Current Prices (RM Million) | 110,365 | 118,862 | 119,119 | 121,414 |
| Growth Rate (%) | 3.5 | 7.7 | 0.2 | 1.9 |

*Source : Department of Statistics, Malaysia*
Notes : (p) preliminary (e) estimate

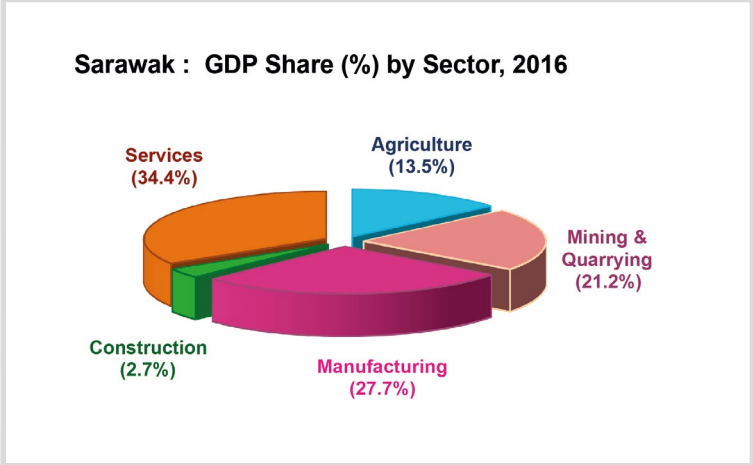

# SARAWAK : GROSS DOMESTIC PRODUCT

| Sector | 2014 | | 2015e | | 2016p | |
|---|---|---|---|---|---|---|
| | RM Mil | % Chg | RM Mil | % Chg | RM Mil | % Chg |
| **REAL GDP (at constant 2010 prices)** | | | | | | |
| Agriculture | 14,815 | 8.2 | 15,109 | 2.0 | 14,728 | -2.5 |
| Mining & Quarrying | 23,706 | 1.5 | 23,766 | 0.3 | 23,106 | -2.8 |
| Manufacturing | 27,819 | 4.0 | 28,831 | 3.6 | 30,117 | 4.5 |
| Construction | 2,615 | -6.0 | 3,145 | 20.2 | 2,983 | -5.1 |
| Services | 33,154 | 6.0 | 35,087 | 5.8 | 37,436 | 6.7 |
| **GDP at Purchasers' Prices** | **102,359** | **4.4** | **106,307** | **3.9** | **108,778** | **2.3** |
| **NOMINAL GDP (at current prices)** | | | | | | |
| Government Final Consumption | 5,971 | 4.6 | 6,180 | 3.5 | 6,675 | 8.0 |
| Private Final Consumption | 32,608 | 6.0 | 35,055 | 7.5 | 36,679 | 4.6 |
| Gross Fixed Capital Formation | 17,899 | 8.5 | 18,794 | 5.0 | 20,697 | 10.1 |
| Exports of Goods & Services | 101,229 | 7.7 | 98,384 | -2.8 | 95,713 | -2.7 |
| Less : Imports of Goods & Services | 40,475 | 6.6 | 41,887 | 3.5 | 42,550 | 1.6 |
| **GDP at Purchasers' Prices** | **118,862** | **7.7** | **119,119** | **0.2** | **121,414** | **1.9** |
| **GDP / CAPITA (RM)** | **44,611** | | **44,089** | | **44,333** | |

*Source : State Planning Unit*
*Department of Statistics, Malaysia*
Notes : (p) preliminary (e) estimate

# SARAWAK : EXTERNAL TRADE

| (RM Million) | 2013 | 2014 | 2015 | 2016 |
|---|---|---|---|---|
| EXPORTS | 108,398 | 116,052 | 87,671 | 77,354 |
| IMPORTS | 38,932 | 40,152 | 35,557 | 39,737 |
| **TRADE BALANCE** | **69,466** | **75,900** | **52,114** | **37,617** |

**Exports by Commodity Sections (RM Million)**

| **Total** | **108,398** | **116,052** | **87,671** | **77,354** |
|---|---|---|---|---|
| Food | 990 | 1,036 | 1,160 | 1,169 |
| Beverages and Tobacco | 84 | 65 | 61 | 56 |
| Crude Materials, Inedible | 3,000 | 3,165 | 3,187 | 2,837 |
| Mineral Fuels, Lubricants, etc. | 84,494 | 88,982 | 60,208 | 46,372 |
| Animal and Vegetable Oils and Fats | 7,784 | 9,255 | 8,828 | 10,666 |
| Chemicals | 1,370 | 1,295 | 1,692 | 1,947 |
| Manufactured Goods | 7,505 | 8,433 | 8,116 | 10,393 |
| Machinery & Transport Equipment | 2,932 | 3,643 | 4,199 | 3,724 |
| Miscellaneous Manufactured Articles | 168 | 158 | 186 | 153 |
| Miscellaneous Transactions and Commodities | 70 | 21 | 34 | 37 |

**Imports by Commodity Sections (RM Million)**

| **Total** | **38,932** | **40,152** | **35,557** | **39,737** |
|---|---|---|---|---|
| Food | 3,846 | 4,071 | 4,216 | 4,439 |
| Beverages and Tobacco | 608 | 613 | 658 | 657 |
| Crude Materials, Inedible | 1,348 | 2,105 | 1,380 | 2,084 |
| Mineral Fuels, Lubricants, etc | 7,376 | 5,844 | 3,188 | 2,823 |
| Animal and Vegetable Oils & Fats | 104 | 186 | 229 | 204 |
| Chemicals | 4,937 | 5,444 | 5,645 | 5,689 |
| Manufactured Goods | 5,072 | 5,738 | 5,073 | 4,713 |
| Machinery and Transport Equipment | 13,399 | 13,569 | 12,284 | 15,969 |
| Miscellaneous Manufactured Articles | 2,101 | 2,400 | 2,737 | 2,978 |
| Miscellaneous Transactions and Commodities | 141 | 181 | 148 | 181 |

*Source : Department of Statistics, Malaysia*

# SARAWAK : MAJOR EXPORT COMMODITIES

| Commodities | 2013 | 2014 | 2015 | 2016 |
|---|---|---|---|---|
| **Rubber** | | | | |
| Quantity (Tonne) | 20,004 | 10,409 | 7,412 | 10,921 |
| Value (RM '000) | 154,237 | 63,599 | 37,723 | 55,659 |
| Export price (RM/Tonne fob) | 7,710 | 6,110 | 5,089 | 5,097 |
| **Black Pepper** | | | | |
| Quantity (Tonne) | 10,591 | 11,068 | 11,924 | 10,358 |
| Value (RM '000) | 216,385 | 300,074 | 408,574 | 357,733 |
| Export price (RM/Tonne fob) | 20,431 | 27,112 | 34,265 | 34,537 |
| **White Pepper** | | | | |
| Quantity (Tonne) | 2,470 | 2,442 | 1,989 | 2,049 |
| Value (RM '000) | 73,479 | 94,680 | 104,127 | 100,342 |
| Export price (RM/Tonne fob) | 29,749 | 38,771 | 52,351 | 48,971 |
| **Palm Oil (Crude & Processed)** | | | | |
| Quantity (Tonne) | 3,122,912 | 3,395,168 | 3,563,927 | 3,504,014 |
| Value (RM '000) | 7,345,326 | 8,255,881 | 7,855,560 | 8,940,276 |
| Export price (RM/Tonne fob) | 2,352 | 2,432 | 2,204 | 2,551 |
| **Liquefied Natural Gas (LNG)** | | | | |
| Quantity ('000 Tonnes) | 24,873 | 25,214 | 24,801 | 24,898 |
| Value (RM '000) | 59,566,978 | 64,032,038 | 44,603,358 | 32,754,449 |
| Export price (RM/Tonne fob) | 2,395 | 2,540 | 1,798 | 1,316 |
| **Crude Petroleum** | | | | |
| Quantity ('000 Tonnes) | 8,426 | 5,820 | 5,858 | 5,703 |
| Value (RM '000) | 22,976,672 | 15,123,928 | 9,562,254 | 7,820,772 |
| Export price (RM/Tonne fob) | 2,727 | 2,599 | 1,632 | 1,371 |
| **Saw Logs** | | | | |
| Quantity ('000 Cu. Metre) | 2,814 | 2,910 | 2,658 | 2,429 |
| Value (RM '000) | 1,697,641 | 1,920,816 | 1,784,386 | 1,380,930 |
| Export price (RM/Cu. Metre fob) | 603 | 660 | 671 | 569 |
| **Sawn Timber** | | | | |
| Quantity ('000 Cu. Metre) | 709 | 637 | 576 | 532 |
| Value (RM '000) | 630,722 | 574,386 | 725,898 | 792,793 |
| Export price (RM/Cu. Metre fob) | 890 | 902 | 1,260 | 1,490 |

*Source : Department of Statistics, Malaysia*

# SARAWAK : INFLATION ( 2010=100 )

| Main Groups | 2014 | 2015 | 2016 |
|---|---|---|---|
| **INFLATION (%)** | **2.8** | **1.4** | **1.6** |
| Food and Non-Alcoholic Beverages | 3.5 | 3.4 | 3.1 |
| Alcoholic Beverages and Tobacco | 8.6 | 10.9 | 13.7 |
| Clothing and Footwear | -0.8 | 0.4 | -1.0 |
| Housing, Water, Electricity, Gas and Other Fuels | 2.2 | -1.7 | 2.4 |
| Furnishings, Household Equipment and Routine Household Maintenance | 0.5 | 1.9 | 1.5 |
| Health | 5.4 | 4.5 | 2.4 |
| Transport | 5.5 | -2.5 | -5.7 |
| Communication | -0.7 | 2.0 | -2.6 |
| Recreation Services and Culture | 1.4 | 1.3 | 1.4 |
| Education | 0.8 | 1.3 | 1.9 |
| Restaurants and Hotels | 2.7 | 2.8 | 2.4 |
| Miscellaneous Goods and Services | 1.1 | 4.3 | 3.0 |

*Source : Department of Statistics, Malaysia*

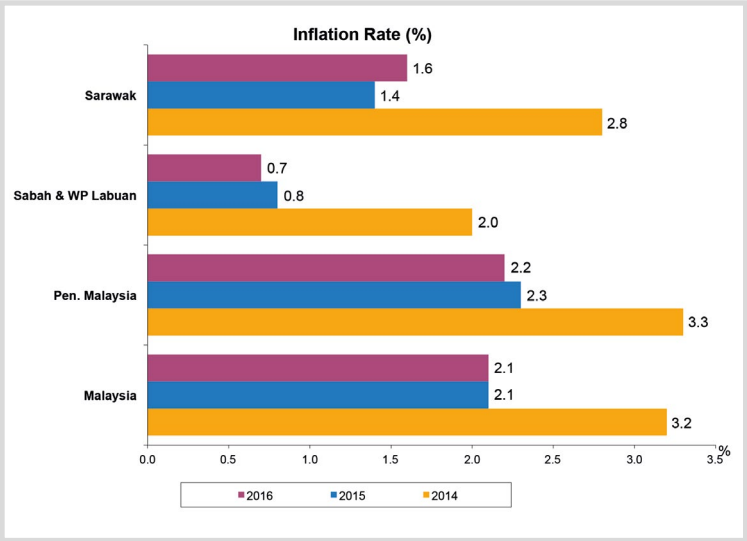

# SARAWAK : CAPITAL INVESTMENT IN MANUFACTURING PROJECTS

| Manufacturing Projects | 2014 | 2015 | 2016 |
|---|---|---|---|
| ( RM Million ) | | | |
| DOMESTIC | 1,811 | 11,351 | 3,540 |
| FOREIGN | 8,405 | 630 | 1,556 |
| **TOTAL** | **10,216** | **11,981** | **5,095** |

## APPROVED AND SUPPORTED CAPITAL INVESTMENT

| Commodity Section | 2014 | 2015 | 2016 |
|---|---|---|---|
| ( RM Million ) | | | |
| Chemicals & Chemical Products | 5,214 | 605 | 1,088 |
| Basic Metal Products | 3,901 | 676 | 2,525 |
| Food and Beverages Products | 43 | 101 | 18 |
| Transport Equipment Products | 31 | 28 | 17 |
| Wood and Wood Products | 114 | 67 | 20 |
| Non-Metallic Mineral Products | 394 | 20 | 46 |
| Electrical and Electronics Products | 8 | 1 | 1,069 |
| Manufacturing Plastic Products | 16 | - | 0 |
| Manufacturing of Rubber Products | 7 | - | - |
| Manufacturing of Paint Products | - | - | 1 |
| Miscellaneous Machinery Products | 6 | - | - |
| Miscellaneous Manufacturing Products | - | 1 | 194 |
| Paper, Printing & Publishing Industry | 7 | - | - |
| Petroleum & Other Related Products | 439 | 10,477 | - |
| Warehousing & Logistics | 36 | - | 7 |
| Renewable Energy Products | - | - | 109 |
| Services | - | 6 | - |
| **Total Capital Investment** | **10,216** | **11,981** | **5,095** |

*Source : Ministry of Industrial and Entrepreneur Development, Sarawak*
Note : Projects approved under ICC and projects supported under ICA.

# MALAYSIA : APPROVED MANUFACTURING PROJECTS (ICA) BY STATE

| State | 2014 | | 2015 | | 2016 | |
|---|---|---|---|---|---|---|
| | Number | Total Proposed Capital Investment (RM Million) | Number | Total Proposed Capital Investment (RM Million) | Number | Total Proposed Capital Investment (RM Million) |
| Selangor | 229 | 7,042 | 222 | 7,964 | 242 | 7,881 |
| Johor | 179 | 21,176 | 137 | 31,102 | 165 | 26,411 |
| Pulau Pinang | 169 | 8,162 | 107 | 6,724 | 106 | 4,294 |
| Pahang | 18 | 5,200 | 17 | 1,161 | 19 | 883 |
| Kedah | 50 | 5,285 | 49 | 1,357 | 35 | 2,183 |
| Perak | 26 | 1,708 | 32 | 3,887 | 55 | 3,946 |
| Sabah | 23 | 2,918 | 10 | 348 | 19 | 2,138 |
| Melaka | 28 | 4,520 | 28 | 6,859 | 23 | 1,355 |
| **Sarawak** | **18** | **9,640** | **22** | **11,817** | **13** | **4,635** |
| Negeri Sembilan | 41 | 3,095 | 35 | 1,709 | 33 | 1,917 |
| Terengganu | 13 | 1,568 | 11 | 1,400 | 5 | 2,112 |
| F. T. of Kuala Lumpur | 6 | 49 | 2 | 4 | 12 | 189 |
| Kelantan | 7 | 1,243 | 6 | 354 | 5 | 514 |
| Perlis | 2 | 213 | 1 | 3 | - | - |
| F. T. of Labuan | 2 | 33 | 1 | 3 | 1 | 34 |
| **Total** | **811** | **71,853** | **680** | **74,693** | **733** | **58,493** |

*Source : www.mida.gov.my*

*Oil Palm Industry*

# AGRICULTURE

# PLANTED AREA OF MAIN CROPS

| MALAYSIA | 2013 | 2014 | 2015 | 2016p |
|---|---|---|---|---|
| ('000 Hectares) | | | | |
| Oil Palm | 5,229.7 | 5,392.2 | 5,642.9 | 5,738.0 |
| Cocoa | 13.8 | 16.1 | 18.1 | 17.4 |
| Rubber | 1,057.3 | 1,065.6 | 1,078.6 | 1,091.6 |
| Paddy (Wet & Dry/Hill) | 671.7 | 679.3 | 711.7 | n.a. |

| SARAWAK | 2013 | 2014 | 2015 | 2016p |
|---|---|---|---|---|
| ('000 Hectares) | | | | |
| Oil Palm | 1,160.9 | 1,263.4 | 1,439.4 | 1,506.8 |
| Cocoa | 5.6 | 6.0 | 6.9 | 6.8 |
| Rubber | 157.3 | 159.3 | 158.2 | 159.9 |
| Paddy (Wet & Dry/Hill) | 134.3 | 123.5 | 122.2 | 126.7 |
| Pepper | 14.9 | 15.8 | 16.1 | 16.5 |

| SABAH | 2013 | 2014 | 2015 | 2016p |
|---|---|---|---|---|
| ('000 Hectares) | | | | |
| Oil Palm | 1,475.1 | 1,511.5 | 1,544.2 | 1,551.7 |
| Cocoa | 5.1 | 6.3 | 7.1 | 6.9 |
| Rubber | 110.0 | 131.2 | 148.1 | 125.4 |
| Paddy (Wet & Dry/Hill) | 38.5 | 41.0 | 43.5 | n.a. |

*Source : Department of Statistics, Malaysia*
*Malaysian Palm Oil Board Website*
*Malaysian Cocoa Board Website*
*Malaysian Rubber Board Website*
*Department of Agriculture, Sarawak*
*Malaysian Pepper Board*

Notes : (p) preliminary (n.a.) not available



# SARAWAK : MAJOR AGRICULTURE PRODUCTION

| Commodity | 2013 | 2014 | 2015 | 2016p |
|---|---|---|---|---|
| Crude Palm Oil ('000 tonnes) | 3,112.0 | 3,439.3 | 3,702.1 | 3,585.3 |
| Cocoa Beans (raw/roasted) (tonnes) | 479 | 616 | 345 | 273 |
| Rubber ('000 tonnes) * | 20.0 | 10.2 | 7.4 | 10.9 |
| Pepper (White & Black) ('000 tonnes) | 26.2 | 27.2 | 28.0 | 28.7 |

*Source : Department of Statistics, Malaysia*
*Malaysian Palm Oil Board Website*
*Malaysian Cocoa Board Website*
*Malaysian Pepper Board*

Notes : * Refer to exports
(p) preliminary

# SARAWAK : NUMBER OF LIVESTOCK

| Selected Livestock | 2013 | 2014 | 2015 | 2016 |
|---|---|---|---|---|
| **Cattle** | | | | |
| Population | 15,763 | 12,096 | 11,200 | 11,236 |
| Recorded Slaughter | 741 | 680 | 815 | 827 |
| **Buffaloes** | | | | |
| Population | 6,912 | 6,002 | 6,000 | 6,521 |
| Recorded Slaughter | 0 | 0 | 5 | 12 |
| **Goats** | | | | |
| Population | 15,642 | 15,021 | 15,000 | 12,618 |
| Recorded Slaughter | 273 | 193 | 169 | 76 |
| **Sheep** | | | | |
| Population | 2,168 | 2,961 | 3,000 | 2,777 |
| Recorded Slaughter | 58 | 0 | 0 | 0 |
| **Swine** | | | | |
| Population | 528,189 | 681,068 | 650,000 | 543,504 |
| Recorded Slaughter | 221,447 | 215,740 | 216,182 | 227,729 |

*Source : Department of Agriculture, Sarawak*
*Department of Veterinary Services Sarawak*

# SARAWAK : LANDING OF MARINE FISH BY GEAR GROUP

| Gear Group | 2012 | 2013 | 2014 | 2015 |
|---|---|---|---|---|
| **(Tonne)** | | | | |
| Trawl Nets | 71,053 | 80,295 | 80,155 | 64,380 |
| Drift / Gill Nets | 37,200 | 40,601 | 41,823 | 43,100 |
| Barrier Nets | 7,672 | 4,807 | 2,273 | 5,942 |
| Bag Nets | 2,879 | 5,469 | 4,917 | 5,287 |
| Fish Purse Seines | 10,341 | 11,471 | 10,741 | 9,629 |
| Hooks and Lines | 3,707 | 4,762 | 5,043 | 4,004 |
| Push / Scoop Nets | 493 | 413 | 1,629 | 724 |
| Others | 7,758 | 12,008 | 10,669 | 14,513 |
| **TOTAL** | **141,103** | **159,826** | **157,250** | **147,579** |

*Source : Department of Statistics, Sarawak*
*Department of Fisheries Malaysia*

# SARAWAK : PRODUCTION OF FOREST AND FOREST PRODUCTS

| Particulars | 2013 | 2014 | 2015 | 2016 |
|---|---|---|---|---|
| Saw Logs ('000 $m^3$) | 8,534 | 9,160 | 9,079 | 8,668 |
| Sawn Timber ('000 $m^3$) | 847 | 742 | 770 | 676 |
| Plywood ('000 $m^3$) | 2,320 | 2,653 | 2,339 | 1,818 |
| Laminated Boards ('000 $m^3$) | 30 | 26 | 28 | 18 |
| Dowels ('000 $m^3$) | 1 | 1 | 1 | 1 |
| Mouldings ('000 $m^3$) | 5 | 3 | 3 | 3 |
| Woodchips ('000 tonnes) | 399 | 579 | 562 | 513 |
| Veneer ('000 $m^3$) | 569 | 520 | 485 | 339 |
| Particle Board ('000 $m^3$) | 125 | 128 | 111 | 87 |
| Medium Density Fibreboard ('000 $m^3$) | 244 | 237 | 241 | 241 |
| Charcoal (tonne) | 31 | 27 | 29 | 25 |

*Source : Forest Department Sarawak*
*Sarawak Timber Industry Development Corporation (STIDC)*

# EDUCATION, HEALTH & TOURISM

# SARAWAK : EDUCATION

| Particulars | 2012 | 2013 | 2014 | 2015 |
|---|---|---|---|---|
| **Total Number of Schools** | **1,481** | **1,478** | **1,480** | **1,482** |
| Primary School | 1,274 | 1,271 | 1,271 | 1,271 |
| Secondary School | 200 | 200 | 202 | 204 |
| Technical Secondary School | 2 | 2 | 1 | 1 |
| Vocational School | 5 | 5 | 6 | 6 |
| **Total Number of Teachers** | **40,902** | **41,896** | **42,705** | **43,272** |
| Primary School | 25,591 | 25,969 | 26,075 | 26,647 |
| Secondary School | 14,767 | 15,379 | 16,061 | 16,045 |
| Technical Secondary School | 151 | 152 | 65 | 56 |
| Vocational School | 393 | 396 | 504 | 524 |
| **Total Number of Pupils / Students** | **498,305** | **498,894** | **493,497** | **490,706** |
| Primary School | 286,554 | 282,226 | 280,492 | 277,883 |
| Secondary School | 208,883 | 213,721 | 210,200 | 207,808 |
| Technical Secondary School | 1,986 | 880 | 345 | 357 |
| Vocational School | 882 | 2,067 | 2,460 | 4,658 |

*Source : Department of Statistics, Malaysia*



# SARAWAK : HEALTH SERVICES

| Health Services | 2012 | 2013 | 2014 | 2015 |
|---|---|---|---|---|
| Hospital * | 22 | 22 | 22 | 22 |
| Health Clinic, Rural Clinic, Maternal & Child Health Clinic, Mobile Clinic, Dental Clinic and Klinik 1 Malaysia | 545 | 536 | 548 | 552 |
| Number of Beds | 5,004 | 5,017 | 5,023 | 4,577 |
| Doctors | 1,717 | 2,063 | 2,174 | 3,210 |
| Nurses | 4,299 | 4,946 | 5,366 | 5,517 |
| Dentists | 297 | 341 | 419 | 401 |

*Source : Department of Statistics, Malaysia*
Note : * Including Sentosa Hospital & Rajah Charles Brooke Memorial Hospital.

# SARAWAK : VISITOR ARRIVALS BY COUNTRY OF ORIGIN

| Country | 2013 | 2014 | 2015 | 2016 | |
|---|---|---|---|---|---|
| | | | | Number | % Share |
| Brunei | 1,710,104 | 1,720,203 | 1,585,997 | 1,395,013 | 18.7 |
| Singapore | 54,792 | 55,717 | 42,827 | 40,209 | 0.5 |
| Thailand | 31,456 | 32,150 | 29,488 | 15,609 | 0.2 |
| Indonesia | 464,661 | 456,250 | 483,171 | 480,581 | 6.4 |
| Philippines | 119,570 | 120,251 | 111,616 | 73,657 | 1.0 |
| Japan | 13,280 | 14,210 | 10,470 | 11,478 | 0.2 |
| Taiwan | 8,170 | 8,152 | 7,429 | 9,175 | 0.1 |
| Hong Kong | 531 | 442 | 892 | 768 | 0.0 |
| China | 42,183 | 45,210 | 32,736 | 38,345 | 0.5 |
| India | 34,237 | 33,239 | 27,975 | 28,854 | 0.4 |
| United Kingdom & Ireland | 34,163 | 34,198 | 27,763 | 31,274 | 0.4 |
| Eastern & Western Europe | 48,054 | 48,235 | 46,394 | 36,336 | 0.5 |
| USA | 13,132 | 13,625 | 11,143 | 10,112 | 0.1 |
| Canada | 8,592 | 7,892 | 7,671 | 8,388 | 0.1 |
| Australia & New Zealand | 27,227 | 29,150 | 11,533 | 22,917 | 0.3 |
| Others | 54,530 | 53,620 | 59,911 | 67,253 | 0.9 |
| Malaysia | 4,515,114 | 4,542,364 | 4,880,804 | 5,201,899 | 69.6 |
| **Total** | **7,179,796** | **7,214,908** | **7,377,820** | **7,471,868** | **100.0** |

*Source : Department of Statistics, Sarawak*
*Immigration Department, Sarawak*

# TRANSPORT

# MALAYSIA : ROAD BY SURFACE TYPE

| Type | 2013 | | 2014 | | 2015 | |
|---|---|---|---|---|---|---|
| | Km. | Share (%) | Km. | Share (%) | Km. | Share (%) |
| **MALAYSIA (330,345 sq. km)** | | | | | | |
| Paved | 156,168 | 77.2 | 152,700 | 75.7 | 162,012 | 75.4 |
| Gravel | 30,370 | 15.0 | 32,809 | 16.3 | 36,317 | 16.9 |
| Earth | 15,795 | 7.8 | 16,285 | 8.1 | 16,484 | 7.7 |
| **Total** | **202,333** | **100.0** | **201,794** | **100.0** | **214,813** | **100.0** |

# SARAWAK : ROAD BY SURFACE TYPE

| Type | 2013 | | 2014 | | 2015 | |
|---|---|---|---|---|---|---|
| | Km. | Share (%) | Km. | Share (%) | Km. | Share (%) |
| **SARAWAK (124,450 sq. km)** | | | | | | |
| Paved | 16,464 | 68.5 | 16,791 | 70.8 | 17,451 | 71.4 |
| Gravel | 7,137 | 29.7 | 6,475 | 27.3 | 6,652 | 27.2 |
| Earth | 450 | 1.9 | 438 | 1.8 | 340 | 1.4 |
| **Total** | **24,051** | **100.0** | **23,704** | **100.0** | **24,443** | **100.0** |

*Source : Department of Statistics, Malaysia*

*Pan Borneo Highway*

# SARAWAK : TOTAL MOTOR VEHICLES REGISTERED AS AT END OF YEAR

| Type | 2013 | 2014 | 2015 | 2016 |
|---|---|---|---|---|
| Motor Cars | 717,773 | 758,230 | 781,811 | 795,157 |
| Motorcycles | 678,301 | 722,028 | 756,411 | 781,217 |
| Public Vehicles | 6,445 | 6,713 | 6,869 | 7,123 |
| Goods Vehicles | 85,265 | 88,961 | 91,754 | 94,662 |
| Others * | 68,132 | 71,012 | 73,261 | 75,665 |
| **Total** | **1,555,916** | **1,646,944** | **1,710,106** | **1,753,824** |

*Source : Department of Statistics, Malaysia*
Note : * Includes Government Vehicles, Trailers and Driving School Vehicles.

*Kenyalang Interchange*

# SARAWAK : AIRCRAFT MOVEMENTS AT PRINCIPAL AIRPORTS

| Airports | 2012 | 2013 | 2014 | 2015 |
|---|---|---|---|---|
| Kuching | 46,252 | 53,095 | 50,917 | 52,807 |
| Sibu | 17,150 | 19,613 | 21,776 | 19,452 |
| Bintulu | 11,493 | 12,466 | 12,698 | 12,635 |
| Miri | 45,666 | 47,774 | 48,602 | 47,384 |
| Others | 15,092 | 15,188 | 11,168 | 18,968 |
| **Total** | **135,653** | **148,136** | **145,161** | **151,246** |

*Source : Department of Statistics, Malaysia*

*Sibu Airport*

*Miri Airport*

*Kuching International Airport*

# SARAWAK : ARRIVALS AND DEPARTURES OF VESSELS BY PORT

| Ports | 2013 | | 2014 | | 2015 | |
|---|---|---|---|---|---|---|
| | Arrivals | Departures | Arrivals | Departures | Arrivals | Departures |
| **Kuching** | | | | | | |
| Number | 4,199 | 4,198 | 3,871 | 3,871 | 3,945 | 4,567 |
| '000 N.R.T. | 5,310 | 5,308 | 5,160 | 5,160 | 3,945 | 4,567 |
| **Rajang** | | | | | | |
| Number | 2,477 | 2,477 | 2,259 | 2,259 | 1,720 | 1,720 |
| '000 N.R.T. | 4,380 | 4,380 | 3,928 | 3,928 | 3,014 | 3,014 |
| **Bintulu** | | | | | | |
| Number | 3,491 | 3,491 | 3,315 | 3,315 | 3,261 | 3,261 |
| '000 N.R.T. | 20,282 | 20,282 | 18,547 | 18,547 | 19,033 | 19,033 |
| **Miri** | | | | | | |
| Number | 1,436 | 1,413 | 2,388 | 2,376 | 2,191 | 2,191 |
| '000 N.R.T. | 2,359 | 2,248 | 2,642 | 2,629 | 3,047 | 3,047 |
| **Others** | | | | | | |
| Number | 541 | 535 | 752 | 733 | 732 | 736 |
| '000 N.R.T. | 276 | 274 | 190 | 185 | 250 | 250 |
| **Total** | | | | | | |
| Number | 12,144 | 12,114 | 12,585 | 12,554 | 11,849 | 12,475 |
| '000 N.R.T. | 32,607 | 32,492 | 30,467 | 30,449 | 29,289 | 29,911 |

*Source : Department of Statistics, Malaysia*

Notes :
1. Rajang include ports at Sibu, Sarikei and Tanjung Manis.
2. Other ports include ports at Marudi, Limbang and Lawas only.
3. Figures refer to vessels of 75 net registered tonnes (N.R.T.) and over only.

# SARAWAK : CARGO THROUGHPUT AT SELECTED PORTS

| Ports | 2013 | 2014 | 2015 | 2016p |
|---|---|---|---|---|
| ( '000 freight tonnes ) | | | | |
| **Exports** | **46,131** | **46,293** | **41,217** | **44,697** |
| Kuching | 1,604 | 1,636 | 1,479 | 1,387 |
| Rajang | 613 | 455 | 376 | 297 |
| Bintulu | 38,350 | 38,974 | 38,192 | 38,578 |
| Miri | 5,564 | 5,228 | 1,170 | 4,435 |
| **Imports** | **13,972** | **9,020** | **13,986** | **14,528** |
| Kuching | 6,139 | 575 | 5,719 | 5,691 |
| Rajang | 1,513 | 1,325 | 1,151 | 1,105 |
| Bintulu | 5,455 | 6,421 | 6,544 | 7,142 |
| Miri | 865 | 699 | 572 | 590 |
| **Total** | **60,103** | **55,313** | **55,203** | **59,225** |

*Source : Department of Statistics, Malaysia*

*Bintulu Port*

# UTILITIES AND OTHER SERVICES

Murum Dam

## SARAWAK : CONSUMPTION AND PRODUCTION OF WATER

| Particulars | 2013 | 2014 | 2015 | 2016p |
|---|---|---|---|---|
| Production ('000 cu. metres) | 418,570 | 424,187 | 446,161 | 476,701 |
| Consumption ('000 cu. metres) | 292,497 | 287,447 | 303,772 | 306,176 |

*Source : Department of Statistics, Malaysia*
*Kuching Water Board*
*Sibu Water Board*
*LAKU Management Sdn. Bhd.*
*Public Works Department, Sarawak*
Note : (p) preliminary

## SARAWAK : UNIT GENERATED AND CONSUMPTION OF ELECTRICITY

| Particulars | 2013 | 2014 | 2015 | 2016p |
|---|---|---|---|---|
| Unit Generated (million KWH) | 13,123.0 | 15,915.4 | 16,748.4 | 23,573.0 |
| Consumption (million KWH) | 11,912.1 | 14,977.1 | 15,535.8 | 22,185.1 |

*Source : Department of Statistics, Malaysia*
Note : (p) preliminary

*Mukah Water Treatment*

# SARAWAK : PRINCIPAL STATISTICS OF SELECTED PROFESSIONS

| Profession | 2005 | 2007 | 2010 | 2012 |
|---|---|---|---|---|
| **Real Estates** | | | | |
| Value of Gross Output (RM Million) | 1.4 | 1.7 | 909.0 | 889.5 |
| Cost of Input (RM Million) | 0.4 | 0.4 | 318.1 | 291.2 |
| Value Added (RM Million) | 1.1 | 1.3 | 591.0 | 598.3 |
| Salaries and Wages Paid (RM Million) | 0.4 | 0.6 | 88.8 | 94.5 |
| Value of Fixed Assets Owned (RM Million) | 1.6 | 1.7 | 889.1 | 965.0 |

| Profession | 2006 | 2008 | 2010 | 2012 |
|---|---|---|---|---|
| **Travel Agencies and Tour Operators** | | | | |
| Value of Gross Output (RM Million) | 137.0 | 155.3 | 261.6 | 304.0 |
| Cost of Input (RM Million) | 103.1 | 113.9 | 194.4 | 250.0 |
| Value Added (RM Million) | 33.8 | 41.4 | 67.2 | 53.9 |
| Salaries and Wages Paid (RM Million) | 20.7 | 22.9 | 27.1 | 30.4 |
| Value of Fixed Assets Owned (RM Million) | 22.0 | 25.8 | 24.6 | 25.8 |

| Profession | 2008 | 2009 | 2010 | 2014 |
|---|---|---|---|---|
| **Accommodation Services** | | | | |
| Value of Gross Output (RM Million) | 410.8 | 440.7 | 578.3 | 586.0 |
| Cost of Input (RM Million) | 177.0 | 184.2 | 205.9 | 239.6 |
| Value Added (RM Million) | 233.8 | 256.5 | 372.4 | 346.4 |
| Salaries and Wages Paid (RM Million) | 86.8 | 91.8 | 106.8 | 143.5 |
| Value of Fixed Assets Owned (RM Million) | 1,318.3 | 1,606.2 | 1,627.8 | 1,685.9 |

*Source* : *Department of Statistics, Malaysia*
Notes : Real Estates :
1. Data for year 2010 include real estate activities with own leased property and real estate activities on a fee or contract basis.
2. Data for year 2012 only include real estate activities with own or leased property.

# FINANCE

# SARAWAK : REVENUE AND EXPENDITURE

( RM Million )

| Revenue / Expenditure | 2013 | 2014 | 2015 | 2016 |
|---|---|---|---|---|
| **State** | | | | |
| Revenue | 7,163 | 8,902 | 6,955 | 5,547 |
| Operating Expenditure | 5,037 | 5,850 | 5,989 | 5,373 |
| Development Revenue | 3,596 | 4,342 | 4,751 | 3,722 |
| Development Expenditure | 3,383 | 3,723 | 3,620 | 5,968 |

| Revenue / Expenditure | 2012 | 2013 | 2014 | 2015 |
|---|---|---|---|---|
| **Federal** | | | | |
| Revenue | 4,482 | 4,639 | 5,005 | 8,176 |
| Operating Expenditure | 7,186 | 7,204 | 6,939 | 6,755 |
| Development Expenditure | 1,220 | 1,195 | 987 | 2,379 |

*Source : Department of Statistics, Malaysia*
*Estimate of Revenue and Expenditure For the Year 2016, Sarawak*
Note : (e) estimate

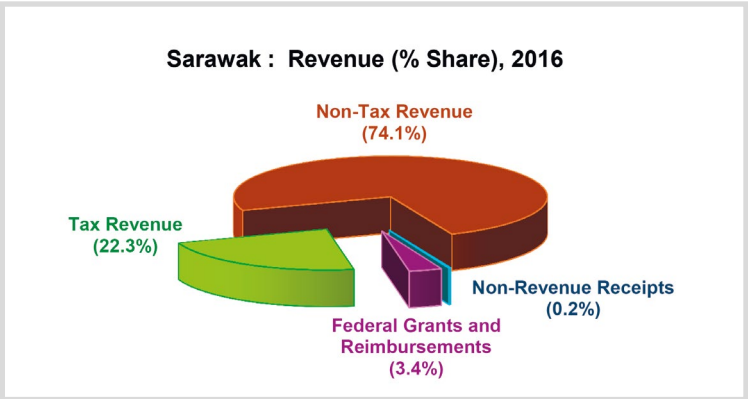

# SARAWAK : IMPORT AND EXPORT DUTIES, SALES TAX, EXCISE, SERVICE TAX AND OTHER REVENUE

| Items | 2012 | 2013 | 2014 | 2015 |
|---|---|---|---|---|
| **( RM '000 )** | | | | |
| **State** | | | | |
| Import Duties | - | - | - | - |
| Export Duties | 79 | 207 | 83 | 87 |
| Excise | 12,322 | - | - | - |
| Other Revenue | 155 | 173 | 198 | 286 |
| **Federal** | | | | |
| Import Duties | 69,395 | 60,890 | 66,184 | 79,367 |
| Export Duties | 369,654 | 435,802 | 511,804 | 262,616 |
| Sales Tax | 88,427 | 138,104 | 152,491 | 144,340 |
| Excise | 94,671 | 100,481 | 97,188 | 92,153 |
| Service Tax | 113,168 | 123,190 | 136,373 | 71,374 |
| Other Revenue | 16,336 | 4,567 | 4,870 | 4,201 |

*Source : Department of Statistics, Malaysia*
Note : (p) preliminary

*Bintulu Port*

*Billets*

# SOCIO-ECONOMIC TRANSFORMATION PLAN

# Socio-Economic Transformation Plan (SETP)

## Sarawak Vision 2030

***A High Income and Advanced State***

**Core Objectives**

**Accelerate Income Growth**

**Reduce Income Disparity**

**Strategic Thrusts**

| SOCIO-ECONOMIC TRANSFORMATION PLAN | | | | |
|---|---|---|---|---|
| **Economic Growth** | **Urban Redevelopment** | **Social Development** | **Environment Development** | **Rural Transformation** |
| New impetus to growth | An integrated public transportation system and new service industries | Empowering youth and women | Control pollution and encourage planted forests | Raise income through high value agriculture and tourism while providing basic amenities |

# SCORE

# SCORE : Key Enablers

| | | |
|---|---|---|
| ENERGY | Generation & Transmission | |
| PHYSICAL INFRASTRUCTURE | Roads, Ports, Airports, Utilities | |
| TARGETED INDUSTRIES | Resource-based, Energy-intensive, Services |  |
| MANPOWER | Education, Training and R&D | |
| NEW GROWTH NODES | Tanjung Manis, Mukah, Samalaju, Baram and Tunoh | |
| INSTITUTION | SPU and RECODA | |

# SCORE promotes

**10**

***Priority Industries***

Aluminium

Glass

Oil-Based

Steel

**Trigger Industries**

Palm Oil

Fishing and Aquaculture

Livestock

Timber-Based

Marine Engineering

Tourism

# SCORE : 5 Growth Nodes

- SCORE : Located in the Central Region of Sarawak
- Area : 70,708 sq km
- Population : 1,571,000 people

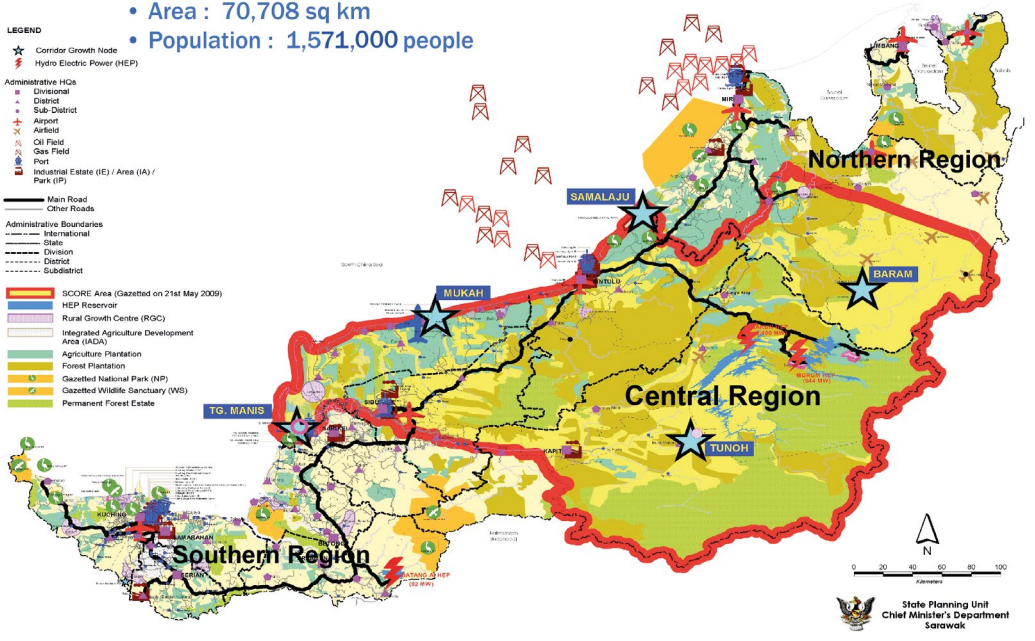

# 11TH MALAYSIA PLAN

UTC Sibu

UTC Kuching

UTC Miri

# 11th Malaysia Plan, Sarawak (2016-2020)

**Vision :**
**A High Income and Advanced State by 2030**
**Mission :**
**To achieve high economic growth and better quality of life for the *rakyat***

- Strategising economic growth
- Strengthening growth enabler
- Speed up development in the rural areas
- Sustainable environment & resource management
- Human capital as the catalyst of growth
- Enhancing the quality of life

## Core Values

• Unity • Harmony • Progressive • Knowledgeable • Respect • Law Abiding

## Strategic Initiatives

| Economic Growth | Enablers | Rural Transformation | Environment | Human Capital | Quality of Life |
|---|---|---|---|---|---|
| · SCORE Development<br>· SMEs Development<br>· Bumiputera Agenda | · Infrastructure & Telecommunication Development | · Poverty Eradication<br>· RGC<br>· Agropolitan<br>· RTC | · Integrated Waste Management<br>· Sustainable Resources Management | · Education & Technical Skills Program<br>· Workforce, Employment & Wages Survey | · Healthcare<br>· Public Safety<br>· Housing<br>· Sports & Recreation<br>· Women, Youth, Children, Elderly, Special Needs |

## *Notes*

*Prepared by*


**State Planning Unit**
**Chief Minister's Department**
6th & 7th Floor, Wisma Bapa Malaysia
Petra Jaya, 93502 Kuching, Sarawak

Tel : 082-319387 / 440857
Fax : 082-449481 / 442536
Homepage : http://www.jkm.sarawak.gov.my