ISSN 1985-4889

SARAWAK MERDEKA 60 TAHUN
SARAWAK MAJU MAKMUR
(1963 - 2023)

SARAWAK FACTS AND FIGURES

2023

THE GLOBAL GOALS

ECONOMIC PLANNING UNIT SARAWAK
DEPARTMENT OF THE PREMIER OF SARAWAK

ISSN 1985-4889

SARAWAK
FACTS AND FIGURES
2023

ECONOMIC PLANNING UNIT SARAWAK
DEPARTMENT OF THE PREMIER OF SARAWAK

RUKUN NEGARA
DECLARATION

BAHAWASANYA NEGARA KITA MALAYSIA
mendukung cita-cita hendak:

Mencapai perpaduan yang lebih erat dalam
kalangan seluruh masyarakat;

Memelihara satu cara hidup demokratik;

Mencipta satu masyarakat yang adil di mana
kemakmuran negara akan dinikmati bersama
secara adil dan saksama;

Menjamin satu cara liberal terhadap tradisi-tradisi
kebudayaan yang kaya dan pelbagai corak;

Membina satu masyarakat progresif yang
akan menggunakan sains dan teknologi moden

.....

We, her peoples, pledge our united efforts to attain
these ends guided by these principles :

Belief in God

Loyalty to the King and Country

Supremacy of the Constitution

Rules of Law

Courtesy and Morality

CONTENT

CONTENT

	Page
KEY INDICATORS	6-9
A. BACKGROUND INFORMATION	
Sarawak	10
Facts on Sarawak	10
Basic Statistics	11
Exchange Rates	11
Sarawak Government	12
Sarawak: Administrative Divisions and Districts	13-16
Sarawak: Area and Percentage Distribution by District	17
Key Summary Statistics of Malaysia Population 2022	18
Sarawak: Population, Average Growth Rate, Living Quarters & Households by District	19-20
Sarawak: Population by Administrative District and Gender 2020 & 2022	21
Sarawak: Population Estimate by Ethnic Group and Administrative District, 2022	22
Sarawak: Population by Age Group	23
Sarawak: Vital Statistics	24
Malaysia and Sarawak: Percentage Distribution of Employed Persons by Industry	25
Malaysia: Median and Mean Monthly Salaries & Wages of Employees by State	26
B. SARAWAK ECONOMY	
Malaysia and Sarawak: Gross Domestic Product	28
Sarawak: Gross Domestic Product (2015=100)	28
Malaysia: Gross Domestic Product by State at Current Prices	29
Sarawak: External Trade	30
Sarawak: Major Export Commodities	31
Sarawak: Inflation (2010=100)	32
Sarawak: Capital Investment in Manufacturing Projects	33
Malaysia: Approved Manufacturing Investment (ICA) by State	34
Sarawak: Visitor Arrivals by Country of Origin	35
C. AGRICULTURE	
Planted Area of Main Crops	37
Sarawak: Major Agriculture Production	37
Sarawak: Number of Livestock	38
Sarawak: Landing of Marine Fish by Gear Group	39
Sarawak: Production of Forest and Forest Products	39

CONTENT

	Page
D. SOCIAL DEVELOPMENT AND PROPERTY	
Sarawak: Education	41
Sarawak: Health Services	41
Sarawak: Supply of Property Units by Type	42
Sarawak: Number and Value of Principal Property Transactions by Sub-Sector	43
Malaysia: All House Price by State	44
E. TRANSPORT	
Malaysia and Sarawak: Road by Surface Type	46
Sarawak: Total Motor Vehicles Registered as at End of Year	47
Sarawak: Aircraft Movements at Principal Airports	47
Sarawak: Cargo Throughput at Selected Ports	47
Sarawak: Arrivals and Departures of Vessels by Port	48
F. UTILITIES AND OTHER SERVICES	
Sarawak: Consumption and Production of Water	50
Sarawak: Water Supply Coverage	50
Sarawak: Unit Generated and Consumption of Electricity	50
Sarawak: Electric Supply Coverage	50
Sarawak: Principal Statistics of Selected Services Sector	51
G. FINANCE	
Sarawak: Revenue and Expenditure	53
Sarawak: Import and Export Duties, Sales Tax, Excise, Service Tax and Other Revenue	53
H. REGIONAL DEVELOPMENT	
Sarawak: Regional Development Areas	55
SCORE: Summary of Approved Investment in SCORE by Growth Nodes	56
I. POST COVID -19 DEVELOPMENT STRATEGY 2030	
Sarawak 2030 Aspiration	58
6 Economic Sectors & 7 Enablers	58
7 Strategic Thrusts	59
J. SARAWAK DIGITAL ECONOMY	
What is for Sarawak	61
Roadmap to Targeted Outcomes	61
Sarawak Digital Economy Journey 2018-2022	62

KEY INDICATORS

TOTAL POPULATION 2022

2.47 Million

Female	Male	Sex Ratio
1,197.4 mil	1,276.1 mil	107

Number of Household	Average Household Size
596.8	4.0

Annual Population Growth Rate
0.2%

Population Density: 20
Number Per square km

INCIDENCE OF ABSOLUTE POVERTY %

: 6.2
8.4

: 10.8
12.9

: 19.7
25.3

INCIDENCE OF RELATIVE POVERTY %

: 16.6
16.2

: 16.2
12.3

: 14.5
13.2

▪ 2022 ▪ 2021

Source: Department of Statistics Malaysia

LABOUR FORCE

External Trade
RM Billion

Export
• 153.0
• 101.8

Import
• 64.2
• 49.1

▪ 2022 ▪ 2021

Labour Force
'000 persons
1,363.5
1,338.6

Employed Persons
'000 persons
1,312.5
1,278.2

Labour Force Participation Rate (%)
67.9
67.0

Unemployment Rate (%)
3.7
4.5

▪ 2022 ▪ 2021

Approved Investment
RM Million

Manufacturing Industry

2021	2022
7,096	**5,207**

MALAYSIA AND SARAWAK ECONOMY

% Growth

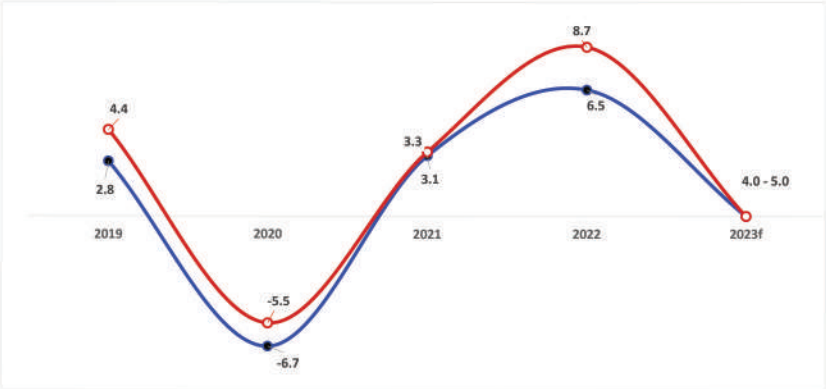

Sarawak contributed 9.3% to Malaysia GDP in 2022.

Malaysia GDP at constant 2015 Prices
RM 1,510.9 billion

Sarawak GDP at constant 2015 Prices
RM 140.2 billion

Source: Department of Statistics Malaysia
Economic Planning Unit Sarawak

SARAWAK GDP DISTRIBUTION BY ECONOMIC ACTIVITIES

% Share:

2021:
RM131.6 billion

Services	Manufacturing	Construction	Mining & Quarrying	Agriculture
35.9%	28.4%	3.4%	21.1%	11.0%
37.0%	28.0%	3.3%	21.0%	10.4%

2022:
RM140.2 billion

Source: Department of Statistics Malaysia

TOP 3 TRADING PARTNERS, 2022

1) PENINSULAR MALAYSIA 22.3%
2) JAPAN 17.0%
3) CHINA 16.9%

IMPORT & EXPORT PERFORMANCE 2022

EXPORT
2022: RM153.0 billion
2021: RM101.8 billion

IMPORT
2022: RM64.2 billion
2021: RM49.1 billion

BALANCE OF TRADE
2022: RM88.8 billion
2021: RM52.7 billion

TOTAL TRADE
2022: RM217.1 billion
2021: RM150.9 billion

EMPLOYMENT BY OCCUPATION

('000 person)

Managers	45.0
Professionals	117.4
Technicians & Associate Professionals	111.6
Clerical Support Workers	118.9
Service & Sales Workers	306.8
Crafts & Related Trades Workers	109.1
Skilled Agricultural, Forestry, Livestock, & Fishery Workers	167.3
Plant & Machine Operators & Assemblers	128.6
Elementary Occupations	207.9

EXPORTS OF MAJOR PRODUCTS, 2022

1) LIQUEFIED NATURAL GAS
RM62.0 billion
Share: 40.5%

2) PALM OIL
RM19.2 billion
Share: 12.5%

3) CRUDE PETROLEUM
RM16.9 billion
Share: 11.1%

4) ALUMINIUM
RM12.5 billion
Share: 8.2%

5) CONDENSATE & OTHER PETROLEUM OIL
RM 8.14 billion
Share: 5.3%

6) FERRO-ALLOYS
RM5.75 billion
Share: 3.7%

7) ELECTRICAL MACHINARY & APPARATUS
RM 2.1 billion
Share: 1.3%

KUCHING

Population : 702,700 Area : 4,109 km²

District	AP (%)	Mn (RM)	Md (RM)
Kuching	9.1	7,588	5,968
Bau	8.3	5,621	4,734
Lundu	13.1	4,935	3,692

SRI AMAN

Population : 85,700 Area : 5,628 km²

District	AP (%)	Mn (RM)	Md (RM)
Sri Aman	8.9	4,881	3,704
Lubok Antu	14.8	4,129	3,548

SIBU

Population : 293,500 Area : 8,346 km²

District	AP (%)	Mn (RM)	Md (RM)
Sibu	10.2	6,645	5,248
Kanowit	24.9	3,711	2,648
Selangau	19.6	4,128	3,005

MIRI

Population : 372,000 Area : 26,781 km²

District	AP (%)	Mn (RM)	Md (RM)
Miri	6.3	7,932	6,449
Marudi	12.9	5,373	4,234
Subis	4.7	6,390	5,194
Beluru	13.7	4,873	4,164
Telang Usan	6.0	4,692	3,870

SAMARAHAN

Population : 204,100 Area : 2,426 km²

District	AP (%)	Mn (RM)	Md (RM)
Samarahan	7.9	7,123	5,953
Asajaya	17.9	4,557	3,929
Simunjan	17.9	3,917	3,196

BETONG

Population : 97,900 Area : 4,200 km²

District	AP (%)	Mn (RM)	Md (RM)
Betong	9.8	4,422	3,685
Saratok	7.4	4,621	3,763
Pusa	17.2	3,395	3,124
Kabong	8.6	4,002	3,500

MUKAH

Population : 107,600 Area : 6,969 km²

District	AP (%)	Mn (RM)	Md (RM)
Mukah	14.0	5,962	4,623
Dalat	11.1	4,841	4,057
Matu	20.8	4,362	3,354
Daro	32.5	4,368	3,373
Tanjung Manis	20.7	4,017	3,300

SERIAN

Population : 111,300 Area : 2,819 km²

District	AP (%)	Mn (RM)	Md (RM)
Serian	14.6	4,988	4,074
Tebedu	26.9	3,218	2,579

SARIKEI

Population : 95,900 Area : 4,337 km²

District	AP (%)	Mn (RM)	Md (RM)
Sarikei	20.9	5,440	3,528
Meradong	19.5	4,117	3,259
Julau	31.2	3,548	2,652
Pakan	17.6	3,936	3,546

BINTULU

Population : 240,800 Area : 12,212 km²

District	AP (%)	Mn (RM)	Md (RM)
Bintulu	3.5	9,645	8,567
Tatau	5.9	5,617	4,787
Sebauh	4.8	5,120	4,428

SARAWAK

Population : 2,473,500
Area : 124,171 km²
Incidence of Absolute Poverty : 10.8%
Mean Income : RM6,457
Median Income : RM4,978

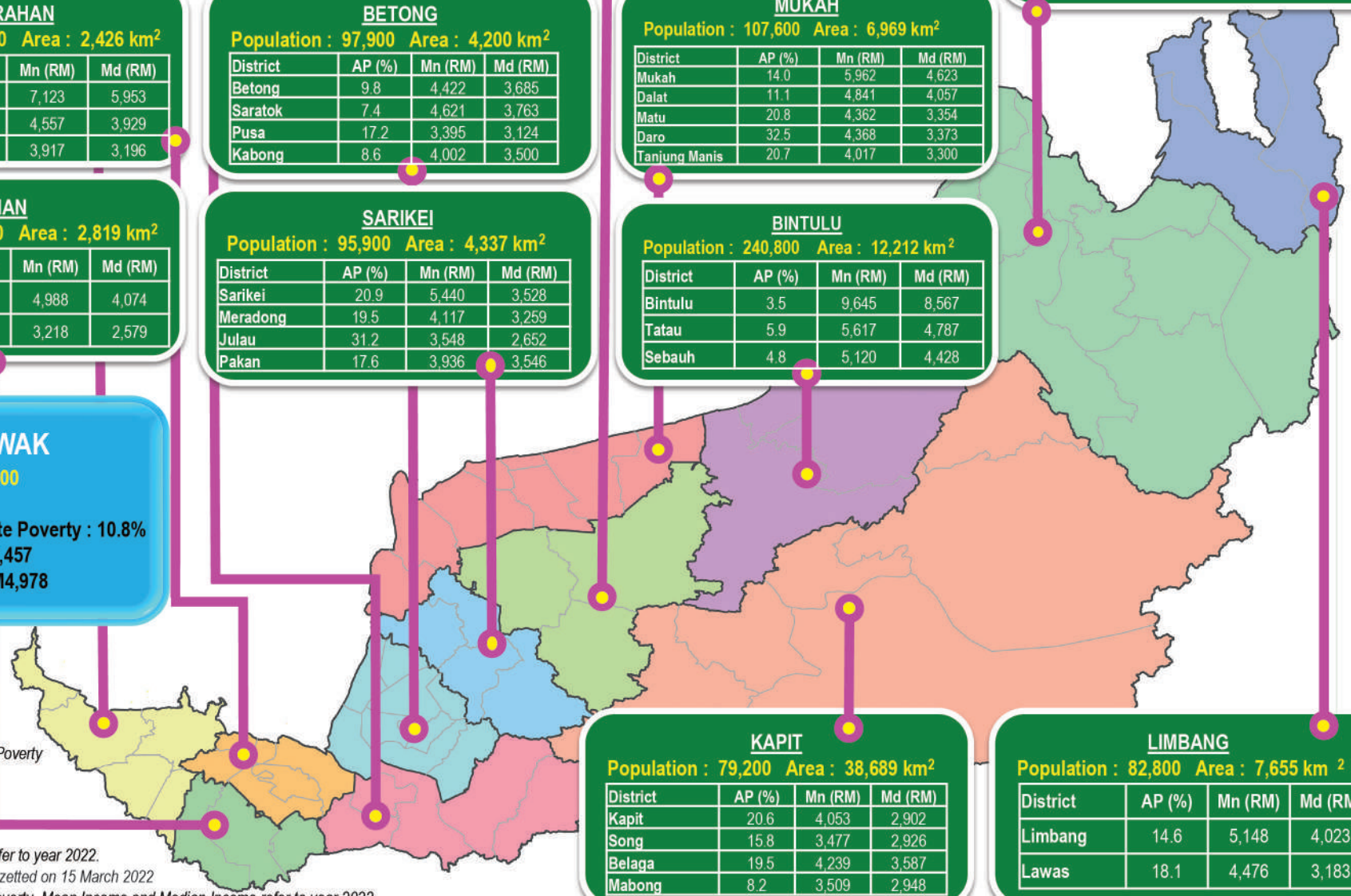

KAPIT

Population : 79,200 Area : 38,689 km²

District	AP (%)	Mn (RM)	Md (RM)
Kapit	20.6	4,053	2,902
Song	15.8	3,477	2,926
Belaga	19.5	4,239	3,587
Mabong	8.2	3,509	2,948

LIMBANG

Population : 82,800 Area : 7,655 km²

District	AP (%)	Mn (RM)	Md (RM)
Limbang	14.6	5,148	4,023
Lawas	18.1	4,476	3,183

Legend :
AP : Incidence of Absolute Poverty
Mn : Mean Income
Md : Median Income

Notes :
1. *Population projections refer to year 2022.*
2. *Area – Updated as at Gazetted on 15 March 2022*
3. *Incidence of Absolute Poverty, Mean Income and Median Income refer to year 2022.*

BACKGROUND INFORMATION

SARAWAK

Strategically located south of the booming
North Asia markets...

FACTS ON SARAWAK

TOTAL AREA	:	124,171 square kilometres
LOCATION	:	East Malaysia, Northwest Borneo Between latitude 0° 50′ and 5° N and longitude 109° 36′ and 115° 40′ E
SYSTEM OF GOVERNMENT	:	Parliamentary democracy with a constitutional monarch
CAPITAL OF SARAWAK	:	Kuching
MAJOR ETHNIC GROUP	:	Iban, Malay, Chinese, Bidayuh
OFFICIAL LANGUAGE	:	Malay, English
MAJOR RELIGION	:	Christianity, Islam, Buddhism
TIME	:	GMT + 8 hours US Eastern Standard Time + 13 hours
CLIMATE	:	Tropical : warm and sunny throughout the year.
TEMPERATURE	:	Daily temperature range from 33° C (90° F) in the afternoon to 22° C (70° F) during the night.
MEAN ANNUAL RAINFALL	:	3,965mm
CURRENCY	:	Ringgit Malaysia (RM)
EXCHANGE RATE	:	US$1 = RM4.40 for the year 2022

BASIC STATISTICS

Indicators	Sarawak			Malaysia		
	2021	2022	2023p (Jan-June)	2021	2022	2023p (Jan-June)
Population (Million)	2.47	2.47	2.51	32.58	32.70	33.38
Labour Force (Million)	1.34	1.36	1.45	15.80	16.02	16.82
Employment (Million)	1.28	1.31	1.40	15.06	15.39	16.15
Unemployment Rate (%)	4.50	3.70	3.50	4.60	3.90	3.50
GDP Growth Rate at Constant 2015 Prices (%)	3.10	6.50	4.0 - 5.0*	3.30	8.70	4.0 - 5.0*
GDP Growth Rate at Current Prices (%)	18.67	22.72	2.30*	9.20	15.70	3.50*
Nominal GDP (RM Billion)	162.79	199.79	204.44*	1,548.90	1,791.36	1,850.10*
GDP per Capita (RM)	66,027	80,772	81,451*	47,547	54,863	55,425*
Balance of Trade (RM Billion)	52.70	88.84	32.81	253.68	256.19	118.26
Exports (RM Billion)	101.79	153.03	63.64	1,241.02	1,550.00	703.25
Imports (RM Billion)	49.08	64.19	30.83	987.34	1,293.81	584.99
Inflation (% p.a)	2.10	3.20	3.80	2.50	3.30	3.30

Source : Department of Statistics, Malaysia
Note : (p) preliminary
* forecast for 2023

EXCHANGE RATES

Foreign Currency	2021	2022	2023p (Jan - June)
U.S. Dollar	4.14	4.40	4.46
Euro	4.90	4.63	4.82
Pound Sterling	5.70	5.44	5.50
Canadian Dollar	3.31	3.38	3.31
Australian Dollar	3.11	3.05	3.01
Singapore Dollar	3.08	3.19	3.34

Source : www.bnm.gov.my

I SARAWAK GOVERNMENT

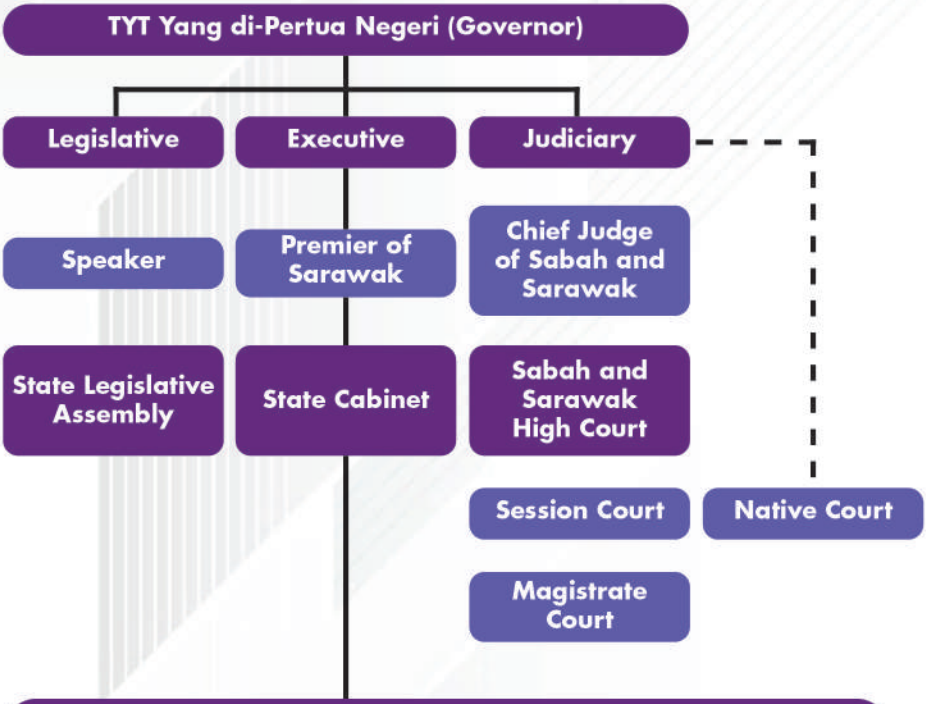

1. Ministry of Finance and New Economy
2. Ministry of Natural Resources and Urban Development
3. Ministry of Energy and Environmental Sustainability
4. Ministry of International Trade, Industry and Investment
5. Ministry of Public Health, Housing and Local Government
6. Ministry of Food Industry, Commodity and Regional Development
7. Ministry of Education, Innovation and Talent Development
8. Ministry of Women, Early Childhood and Community Wellbeing Development
9. Ministry of Youth, Sports and Entrepreneur Development
10. Ministry of Tourism, Creative Industry and Performing Arts
11. Ministry of Infrastructure and Port Development
12. Ministry of Utility and Telecommunication
13. Ministry of Transport

Note : Updated as at October 2022.

I ADMINISTRATIVE DIVISIONS AND DISTRICTS

DIVISION	DISTRICTS	SUB-DISTRICTS
KUCHING	Kuching	Padawan
	Bau	
	Lundu	Sematan
SRI AMAN	Sri Aman	
	Lingga	
	Pantu	
	Lubok Antu	Engkilili
SIBU	Sibu	
	Kanowit	
	Selangau	
MIRI	Miri	Bario
	Marudi	Mulu
	Subis	Niah-Suai
	Beluru	Tinjar
	Telang Usan	Long Lama
		Long Bedian
LIMBANG	Limbang	Ng. Medamit
	Lawas	Sundar
		Trusan
SARIKEI	Sarikei	
	Meradong	
	Julau	
	Pakan	

Note : Effective 15 March 2022

DIVISION	DISTRICTS	SUB-DISTRICTS
KAPIT	Kapit	Ng. Merit
	Song	
	Belaga	Sg. Asap
	Bukit Mabong	
BINTULU	Bintulu	
	Tatau	
	Sebauh	
SAMARAHAN	Samarahan	
	Asajaya	Sadong Jaya
	Simunjan	
	Sebuyau	
	Gedong	
BETONG	Betong	Spaoh
		Debak
	Saratok	Budu
	Pusa	Maludam
	Kabong	Roban
MUKAH	Mukah	Balingian
	Dalat	Oya
	Matu	Igan
	Daro	
	Tanjung Manis	
SERIAN	Serian	Balai Ringin
	Tebedu	
	Siburan	

SARAWAK

Area : 124,171 km²
Population : 2.47 Million
Division : 12
District : 45
Sub-District : 24

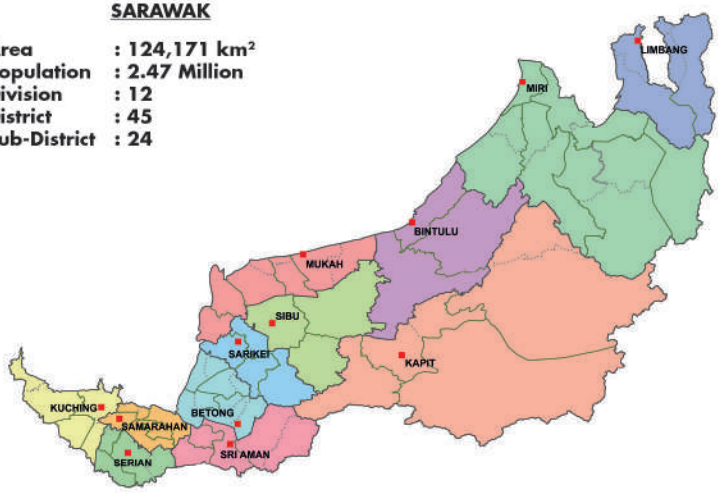

I ADMINISTRATIVE DIVISIONS AND DISTRICTS

Area : **4,109 km²**
Population : **702,700**
District : **3**
Sub-District : **2**
Economic Activities:
- Gateway
- High-Tech Industry
- Finance
- Tourism
- Services
- Education

Area : **5,628 km²**
Population : **85,700**
District : **4**
Sub-District : **1**
Economic Activities:
- Agriculture
- Plantation
- Tourism
- Hydro Power

Area : **8,346 km²**
Population : **293,500**
District : **3**
Sub-District : **0**
Economic Activities:
- Ship Building
- Tourism
- Plantation
- Education

Area : **26,781 km²**
Population : **433,800**
District : **5**
Sub-District : **6**
Economic Activities:
- Tourism
- Plantation
- Manufacturing
- Education

I ADMINISTRATIVE DIVISIONS AND DISTRICTS

Area : **7,655 km²**
Population : **82,800**
District : **2**
Sub-District : **3**
Economic Activities:
- Agriculture
- Tourism

Area : **4,337 km²**
Population : **95,900**
District : **4**
Sub-District : **0**
Economic Activities:
- Agriculture
- Fishing
- Plantation

Area : **38,689 km²**
Population : **79,200**
District : **4**
Sub-District : **2**
Economic Activities:
- Logging
- Coal
- Hydro Power
- Tourism

Area : **2,426 km²**
Population : **204,100**
District : **5**
Sub-District : **1**
Economic Activities:
- Education
- Medical
- Agriculture
- Plantation

I ADMINISTRATIVE DIVISIONS AND DISTRICTS

Area : **12,212 km²**
Population : **240,800**
District : **3**
Sub-District : **0**
Economic Activities:
- Petrochemical
- Energy Intensive Industry
- Plantation

Area : **6,969 km²**
Population : **134,900**
District : **5**
Sub-District : **3**
Economic Activities:
- Education
- Timber Processing
- Agro Processing
- Sago Plantation
- Tourism

Area : **4,200 km²**
Population : **97,900**
District : **4**
Sub-District : **5**
Economic Activities:
- Agriculture
- Plantation

Area : **2,819 km²**
Population : **111,300**
District : **3**
Sub-District : **1**
Economic Activities:
- Agriculture
- Plantation
- Eco-Tourism

SARAWAK: AREA AND PERCENTAGE DISTRIBUTION BY DISTRICT

Division / District	Area (sq. km)	Percentage Distribution
Kuching	1,498	1.2
Bau	775	0.6
Lundu	1,835	1.5
KUCHING DIVISION	**4,109**	**3.3**
Samarahan	421	0.3
Simunjan	396	0.3
Asajaya	290	0.2
Gedong	612	0.5
Sebuyau	707	0.6
SAMARAHAN DIVISION	**2,426**	**2.0**
Serian	1,774	1.4
Tebedu	688	0.6
Siburan	357	0.3
SERIAN DIVISION	**2,819**	**4.5**
Sri Aman	1,174	0.9
Lubok Antu	3,173	2.6
Pantu	761	0.6
Lingga	520	0.4
SRI AMAN DIVISION	**5,628**	**4.4**
Betong	1,561	1.3
Saratok	867	0.7
Pusa	940	0.8
Kabong	832	0.7
BETONG DIVISION	**4,200**	**3.4**
Sarikei	958	0.8
Maradong	740	0.6
Julau	1,730	1.4
Pakan	909	0.7
SARIKEI DIVISION	**4,337**	**3.5**
Sibu	2,192	1.8
Kanowit	2,242	1.8
Selangau	3,912	3.2
SIBU DIVISION	**8,346**	**6.7**
Mukah	2,469	2.0
Dalat	948	0.8
Matu	1,601	1.3
Daro	1,118	0.9
Tanjung Manis	833	0.7
MUKAH DIVISION	**6,969**	**5.6**
Bintulu	1,973	1.6
Tatau	5,113	4.1
Sebauh	5,126	4.1
BINTULU DIVISION	**12,212**	**9.8**
Kapit	3,973	3.2
Song	3,665	3.0
Belaga	16,126	13.0
Bukit Mabong	14,925	12.0
KAPIT DIVISION	**38,689**	**31.2**
Miri	5,160	4.2
Marudi	3,079	2.5
Subis	3,821	3.1
Beluru	4,905	4.0
Telang Usan	9,816	7.9
MIRI DIVISION	**26,781**	**21.6**
Limbang	3,975	3.2
Lawas	3,680	3.0
LIMBANG DIVISION	**7,655**	**6.2**
SARAWAK	**124,171**	**100.0**

Source : *Land and Survey Department Sarawak*
Note : The Sarawak Government Gazette Part II, Vol. LXXVII dated 15th Mac 2022.

KEY SUMMARY STATISTICS OF MALAYSIA POPULATION 2022

State	Population 2020	Population 2022	Average Growth 2020 - 2022 (%)	State Distribution (%)	Area (sq. km)	Population Density (per sq. km) 2022	Sex Ratio 2022
SARAWAK	2,453,677	2,473,500	0.4	7.6	124,171	20	107
Sabah	3,418,785	3,414,900	-0.1	10.5	74,100	46	109
Pahang	1,591,295	1,614,300	0.7	4.9	36,134	45	112
Perak	2,496,041	2,514,400	0.4	7.7	21,146	119	108
Johor	4,009,670	4,028,300	0.2	12.4	19,166	210	113
Kelantan	1,792,501	1,830,600	1.1	5.5	15,032	122	101
Terengganu	1,149,440	1,186,600	1.6	3.5	12,958	92	105
Kedah	2,131,427	2,163,100	0.7	6.6	9,510	227	104
Selangor	6,994,423	7,050,300	0.4	21.6	7,941	888	112
Negeri Sembilan	1,199,974	1,207,900	0.3	3.7	6,710	180	107
Melaka	998,428	1,008,600	0.5	3.1	1,755	575	110
Penang	1,740,405	1,740,900	0.0	5.4	1,031	1,689	105
Perlis	284,885	289,800	0.9	0.9	816	353	100
F. T. of Kuala Lumpur	1,982,112	1,961,200	-0.5	6.1	243	8,080	113
F. T. of Labuan	95,120	96,900	0.9	0.3	92	1,277	106
F. T. of Putrajaya	109,202	117,000	3.6	0.3	49	1,965	97
MALAYSIA	32,447,385	32,698,300	0.4	100.0	330,860	86	109

Source : *Department of Statistics, Malaysia*
Notes : The sex ratio is the number of males per 100 females.
Population Density is the ratio of the population to the number of square kilometres in the same area.

SARAWAK: POPULATION, AVERAGE GROWTH RATE, LIVING QUATERS & HOUSEHOLDS BY DISTRICT

Division / District	Population 2020	Population 2022	Avg. Annual Gwth Rate (%) (2020-2022)	Number of Living Quarters 2022	Number of Households 2022
Kuching	609,205	615,800	0.5	191,600	147,400
Bau	52,643	53,100	0.4	16,300	11,600
Lundu	33,479	33,800	0.5	12,600	9,300
KUCHING DIVISION	**695,327**	**702,700**	**0.5**	**220,500**	**168,300**
Samarahan	128,284	133,500	2.0	48,500	44,000
Asajaya	33,606	34,100	0.7	7,900	8,600
Simunjan	36,211	36,500	0.4	12,900	9,200
Sebuyau	-	-	-	-	-
Gedong	-	-	-	-	-
SAMARAHAN DIVISION	**198,101**	**204,100**	**1.5**	**69,300**	**61,800**
Serian	85,345	86,000	0.4	32,700	22,600
Siburan	-	-	-	-	-
Tebedu	25,232	25,300	0.1	7,200	5,900
SERIAN DIVISION	**110,577**	**111,300**	**0.3**	**39,900**	**28,500**
Sri Aman	61,238	61,100	-0.1	18,500	13,100
Lubok Antu	24,573	24,600	0.1	8,800	6,500
Pantu	-	-	-	-	-
Lingga	-	-	-	-	-
SRI AMAN DIVISION	**85,811**	**85,700**	**-0.1**	**27,300**	**19,600**
Betong	36,303	36,500	0.3	12,000	8,300
Saratok	23,105	23,100	0.0	7,100	5,200
Pusa	19,557	19,700	0.4	5,300	4,300
Kabong	18,404	18,600	0.5	5,200	3,800
BETONG DIVISION	**97,369**	**97,900**	**0.3**	**29,600**	**21,600**
Sarikei	44,039	44,400	0.4	17,600	11,800
Maradong	20,299	20,500	0.5	8,000	5,000
Julau	15,333	15,400	0.2	5,800	3,900
Pakan	15,462	15,600	0.4	4,700	3,400
SARIKEI DIVISION	**95,133**	**95,900**	**0.4**	**36,100**	**24,100**

SARAWAK: POPULATION, AVERAGE GROWTH RATE, LIVING QUATERS & HOUSEHOLDS BY DISTRICT (CONT'D)

Division / District	Population 2020	Population 2022	Avg. Annual Gwth Rate (%) (2020-2022)	Number of Living Quarters 2022	Number of Households 2022
Sibu	248,064	249,000	0.2	92,600	70,400
Kanowit	24,700	24,600	-0.2	10,300	6,800
Selangau	19,844	19,900	0.1	8,000	5,900
SIBU DIVISION	**292,608**	**293,500**	**0.2**	**110,900**	**83,100**
Mukah	42,275	42,500	0.3	15,900	12,900
Dalat	21,147	21,200	0.1	6,400	6,000
Matu	16,316	16,400	0.3	7,600	6,100
Daro	19,477	19,600	0.3	5,900	5,000
Tanjung Manis	7,946	7,900	-0.3	3,800	2,400
MUKAH DIVISION	**107,161**	**107,600**	**0.2**	**39,600**	**32,400**
Bintulu	178,646	179,700	0.3	48,900	44,200
Tatau	31,920	32,000	0.1	8,300	7,600
Sebauh	29,606	29,100	-0.9	10,800	9,700
BINTULU DIVISION	**240,172**	**240,800**	**0.1**	**68,000**	**61,500**
Kapit	36,030	36,200	0.2	11,700	8,500
Song	9,961	10,000	0.2	5,000	2,700
Belaga	22,502	22,600	0.2	8,600	6,800
Bukit Mabong	10,155	10,400	1.2	4,500	3,500
KAPIT DIVISION	**78,648**	**79,200**	**0.4**	**29,800**	**21,500**
Miri	248,877	251,200	0.5	85,000	62,200
Marudi	18,838	18,800	-0.1	5,900	4,400
Subis	57,289	56,600	-0.6	21,100	16,500
Beluru	28,695	28,000	-1.2	8,300	7,400
Telang Usan	17,406	17,400	0.0	5,300	3,400
MIRI DIVISION	**371,105**	**372,000**	**0.1**	**125,600**	**93,900**
Limbang	45,061	45,600	0.6	14,600	11,400
Lawas	36,604	37,200	0.8	10,500	8,900
LIMBANG DIVISION	**81,665**	**82,800**	**0.7**	**25,100**	**20,300**
SARAWAK	**2,453,677**	**2,473,500**	**0.4**	**821,500**	**636,700**

Source : Key Findings Population and Housing Census of Malaysia , 2020 State: Sarawak
Current Population Estimates, Malaysia Year 2023

Notes : Figures may differ due to rounding

SARAWAK: POPULATION BY ADMINISTRATIVE DISTRICT AND GENDER 2020 & 2022

Administrative District	2020			2022		
	Total	Male	Female	Total	Male	Female
Sarawak	**2,453,677**	**1,269,561**	**1,184,116**	**2,473,500**	**1,276,100**	**1,197,400**
Kuching	**609,205**	307,666	301,539	**615,800**	310,600	305,200
Bau	**52,643**	27,339	25,304	**53,100**	27,500	25,600
Lundu	**33,479**	17,956	15,523	**33,800**	18,000	15,800
Samarahan	**128,284**	62,212	66,072	**133,500**	64,700	68,800
Asajaya	**33,606**	17,141	16,465	**34,100**	17,400	16,700
Simunjan	**36,211**	19,077	17,134	**36,500**	19,100	17,400
Serian	**85,345**	43,818	41,527	**86,000**	44,000	42,000
Tebedu	**25,232**	12,807	12,425	**25,200**	12,800	12,400
Sri Aman	**61,238**	31,710	29,528	**61,200**	31,600	29,600
Lubok Antu	**24,573**	12,490	12,083	**24,500**	12,400	12,100
Betong	**36,303**	18,874	17,429	**36,500**	18,900	17,600
Saratok	**23,105**	11,383	11,722	**23,200**	11,400	11,800
Pusa	**19,557**	10,054	9,503	**19,700**	10,100	9,600
Kabong	**18,404**	9,265	9,139	**18,700**	9,400	9,300
Sarikei	**44,039**	22,121	21,918	**44,500**	22,300	22,200
Maradong	**20,299**	10,127	10,172	**20,500**	10,200	10,300
Julau	**15,333**	7,613	7,720	**15,400**	7,600	7,800
Pakan	**15,462**	8,160	7,302	**15,600**	8,200	7,400
Sibu	**248,064**	127,822	120,242	**249,000**	127,900	121,100
Kanowit	**24,700**	12,349	12,351	**24,600**	12,300	12,300
Selangau	**19,844**	10,235	9,609	**19,900**	10,200	9,700
Mukah	**42,275**	22,424	19,851	**42,500**	22,400	20,100
Dalat	**21,147**	10,932	10,215	**21,200**	10,900	10,300
Matu	**16,316**	8,842	7,474	**16,300**	8,800	7,500
Daro	**19,477**	10,528	8,949	**19,700**	10,600	9,100
Tanjung Manis	**7,946**	4,219	3,727	**8,000**	4,200	3,800
Bintulu	**178,646**	96,710	81,936	**179,700**	96,900	82,800
Tatau	**31,920**	17,542	14,378	**32,000**	17,500	14,500
Sebauh	**29,606**	16,764	12,842	**29,100**	16,400	12,700
Kapit	**36,060**	18,134	17,896	**36,200**	18,200	18,000
Song	**9,961**	4,878	5,083	**10,100**	4,900	5,200
Belaga	**22,502**	12,958	9,544	**22,600**	12,900	9,700
Bukit Mabong	**10,155**	6,203	3,952	**10,400**	6,300	4,100
Miri	**248,877**	130,545	118,332	**251,100**	131,300	119,800
Marudi	**18,838**	10,089	8,749	**18,800**	10,000	8,800
Subis	**57,289**	31,897	25,392	**56,600**	31,300	25,300
Beluru	**28,695**	15,433	13,262	**28,000**	15,000	13,000
Telang Usan	**17,406**	9,329	8,077	**17,400**	9,300	8,100
Limbang	**45,061**	23,191	21,870	**45,600**	23,400	22,200
Lawas	**36,604**	18,724	17,880	**37,100**	18,900	18,200

Source : *Department of Statistics, Malaysia*
Current Population Estimates, Malaysia Year 2023
Notes : Population Projections 2022 based on the Population and Housing Census of Malaysia 2020.
The added total for population may differ due to rounding.

SARAWAK: POPULATION ESTIMATE BY ETHNIC GROUP AND ADMINISTRATIVE DISTRICT, 2022

Administrative District	Total	Malaysian Citizens						Non Citizens
		Total Malaysian Citizens	Bumiputera		Chinese	Indian	Others	
			Malay	Other Bumiputera				
Kuching	**615,800**	606,600	229,901	154,683	218,376	2,426	1,213	9,300
Bau	**53,100**	52,100	4,741	38,450	8,649	104	156	1,000
Lundu	**33,800**	31,300	10,861	17,090	3,224	31	94	2,500
Samarahan	**133,500**	132,200	60,019	47,460	23,796	661	264	1,300
Asajaya	**34,100**	33,900	29,357	3,017	1,491	34	0	300
Simunjan	**36,500**	34,500	19,769	13,593	863	0	276	2,000
Serian	**86,000**	84,500	10,056	59,826	14,445	85	85	1,500
Tebedu	**25,300**	24,900	623	23,780	448	25	25	400
Sri Aman	**61,100**	59,900	14,196	38,396	7,188	0	120	1,300
Lubok Antu	**24,600**	23,900	884	21,606	1,386	0	24	700
Betong	**36,500**	36,200	15,095	19,765	1,303	0	36	300
Saratok	**23,100**	22,900	6,275	15,458	1,145	0	23	200
Pusa	**19,700**	19,000	17,898	931	152	0	19	700
Kabong	**18,600**	18,500	9,195	8,492	796	0	19	100
Sarikei	**44,400**	44,000	7,436	19,448	16,984	44	88	500
Maradong	**20,500**	20,100	3,216	9,407	7,397	0	80	400
Julau	**15,400**	15,400	246	14,722	416	0	15	-
Pakan	**15,600**	15,500	124	15,128	217	0	31	100
Sibu	**249,000**	236,800	25,101	96,378	114,611	237	474	12,300
Kanowit	**24,600**	24,200	1,041	21,030	2,081	24	24	400
Selangau	**19,900**	18,800	320	17,992	470	0	19	1,100
Mukah	**42,500**	38,300	3,294	31,751	3,141	38	76	4,200
Dalat	**21,200**	18,600	744	16,703	1,135	0	19	2,600
Matu	**16,400**	14,200	611	13,206	327	0	57	2,200
Daro	**19,600**	17,600	880	16,421	246	0	53	2,000
Tanjung Manis	**7,900**	7,400	895	6,379	111	0	15	600
Bintulu	**179,700**	164,900	24,900	105,536	33,639	330	495	14,800
Tatau	**32,000**	28,700	1,406	25,773	1,349	0	172	3,200
Sebauh	**29,100**	20,800	1,186	18,845	707	0	62	8,300
Kapit	**36,200**	35,800	1,253	32,041	2,434	36	36	400
Song	**10,000**	10,000	450	9,010	530	0	10	-
Belaga	**22,600**	19,800	653	18,671	356	0	119	2,800
Bukit Mabong	**10,400**	9,800	127	9,486	166	0	20	700
Miri	**251,200**	239,500	48,858	115,439	73,766	718	718	13,800
Marudi	**18,800**	16,600	2,490	11,935	1,975	17	183	2,200
Subis	**56,600**	43,000	6,665	33,927	1978	43	387	13,600
Beluru	**28,000**	20,200	2,889	16,726	485	20	81	7,800
Telang Usan	**17,400**	17,300	190	16,902	208	0	0	100
Limbang	**45,600**	44,500	12,905	26,300	5117	45	134	1,100
Lawas	**37,200**	35,500	14,697	18,247	2378	36	142	1,700
Total	**2,473,500**	**2,357,300**	**591,446**	**1,199,946**	**556,323**	**4,715**	**7,072**	**116,200**

Source : Figures may differ due to rounding

SARAWAK: POPULATION BY AGE GROUP

Age Group	2000	2010	2020	2021	2022
0 - 4	265,555	216,259	139,288	155,600	152,000
5 - 9	231,511	204,608	196,288	177,000	172,100
10 - 14	213,015	245,474	204,608	199,900	197,200
15 - 19	196,881	250,512	213,112	211,600	211,100
20 - 24	176,714	233,246	210,822	211,800	212,300
25 - 29	173,002	207,220	222,636	221,500	219,300
30 - 34	164,209	168,232	211,032	211,500	216,200
35 - 39	147,873	169,885	187,962	191,700	192,700
40 - 44	127,134	160,184	164,280	166,800	171,200
45 - 49	102,686	143,387	153,522	152,800	150,800
50 - 54	79,864	118,996	138,721	138,600	142,600
55 - 59	59,521	95,970	128,633	129,400	127,100
60 - 64	44,721	72,701	98,021	104,000	110,400
65 - 69	34,625	53,536	76,371	80,100	81,500
70 - 74	25,324	34,720	50,017	52,400	56,300
75+	28,871	50,224	58,364	60,700	60,800
Total	**2,071,506**	**2,425,154**	**2,453,677**	**2,465,400**	**2,473,500**

Source : *Department of Statistics, Malaysia*
Note : Figures may differ due to rounding

POPULATION BY GENDER

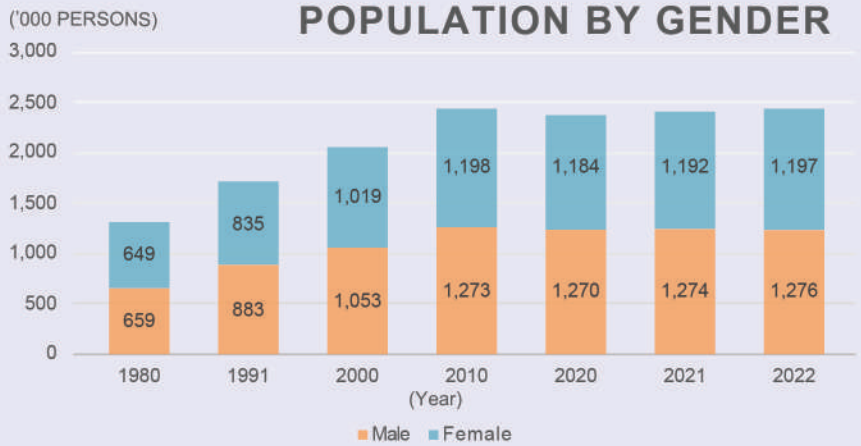

YEAR	1980	1991	2000	2010	2020	2021	2022
Male	659	883	1,053	1,273	1,270	1,274	1,276
Female	649	835	1,019	1,198	1,184	1,192	1,197

I SARAWAK: VITAL STATISTICS

Indicators	2020	2021	2022
LIVE BIRTHS	35,449	31,274	30,937
CRUDE BIRTH RATE[1]	14.4	12.7	12.5
DEATHS	14,114	17,596	16,627
CRUDE DEATH RATE[1]	5.8	7.1	6.7
NATURAL INCREASE	21,335	13,678	14,348
CRUDE RATE OF NATURAL INCREASE[1]	8.7	5.5	5.8
STILLBIRTHS	187	137	162
STILLBIRTH RATE[2]	5.2	4.4	5.2
PERINATAL DEATHS	271	213	257
PERINATAL MORTALITY RATE[2]	7.6	6.8	8.3
NEONATAL DEATHS	122	97	131
NEONATAL MORTALITY RATE[3]	3.4	3.1	4.2
INFANT DEATHS	204	152	183
INFANT MORTALITY RATE[3]	3.4	4.9	5.9
TODDLER DEATHS	53	43	61
TODDLER MORTALITY RATE[4]	0.4	0.4	0.5
UNDER-5 DEATHS	257	195	244
UNDER-5 MORTALITY RATE[3]	7.2	6.2	7.9
MATERNAL DEATHS	7	12	6
MATERNAL MORTALITY RATIO[5]	19.7	38.4	19.4
Total fertility rate[6]	**1.8**	**1.6**	**1.6**

Source : Department of Statistics, Malaysia

Notes : [1]The rates are per 1,000 population
[2]The rates are per 1,000 births
[3]The rates are per 1,000 live births
[4]The rates are per 1,000 population aged 1-4 years
[5]The ratios are per 100,000 live births
[6]The rates are per woman aged 15-49 years

MALAYSIA AND SARAWAK: PERCENTAGE DISTRIBUTION OF EMPLOYED PERSONS BY INDUSTRY

Industry	2020 (%)		2021 (%)		2022 (%)	
	Malaysia	Sarawak	Malaysia	Sarawak	Malaysia	Sarawak
Agriculture, Forestry and Fishing	10.5	21.5	10.3	16.7	10.0	22.5
Mining and Quarrying	0.5	1.0	0.5	0.9	0.5	0.5
Manufacturing	16.7	11.6	16.6	13.1	16.8	11.2
Construction	7.8	9.9	7.7	10.8	7.6	8.1
Electricity, Gas, Steam and Air Conditioning Supply	0.5	1.0	0.5	0.7	0.5	0.5
Water Supply; Sewerage, Waste Management and Remediation Activities	0.6	0.5	0.6	0.6	0.6	0.6
Wholesale and Retail Trade; Repair of Motor Vehicles and Motorcycles	18.5	14.8	18.8	18.1	19.1	16.9
Transportation and Storage	4.6	3.5	4.7	3.9	4.6	4.2
Accomodation and Food and Beverage Service Activities	10.3	8.9	10.2	6.7	10.1	7.7
Information and Communication	1.5	0.7	1.6	0.7	1.5	0.7
Services	28.1	26.4	28.1	27.7	28.2	26.7
Activities of Households as Employers	0.4	0.4	0.4	0.1	0.4	0.2
Total	**100.0**	**100.0**	**100.0**	**100.0**	**100.0**	**100.0**
Total Employed Persons ('000)	**14,956.7**	**1,262.3**	**15,064.2**	**1,278.2**	**15,391.7**	**1,312.5**
Total Labour Force ('000)	**15,667.7**	**1,319.5**	**15,797.2**	**1,338.6**	**16,022.1**	**1,363.5**

Source : Department of Statistics, Malaysia

MALAYSIA: MEDIAN AND MEAN MONTHLY SALARIES & WAGES OF EMPLOYEES BY STATE

State	2020	2021	2022	2020	2021	2022
	Median			Mean		
	RM			RM		
Johor	2,124	2,184	2,220	2,840	2,853	3,007
Kedah	1,474	1,757	1,863	2,300	2,465	2,659
Kelantan	1,343	1,632	1,681	2,463	2,543	2,653
Melaka	2,120	2,190	2,284	2,925	2,937	3,113
Negeri Sembilan	2,062	2,297	2,301	3,013	3,045	3,206
Pahang	1,753	1,917	2,065	2,684	2,708	2,897
Pulau Pinang	2,082	2,353	2,507	2,883	3,080	3,313
Perak	1,629	1,918	1,943	2,463	2,608	2,739
Perlis	1,571	1,797	1,872	2,596	2,588	2,777
Selangor	2,725	2,884	3,194	3,480	3,543	3,737
Terengganu	1,514	1,669	1,743	2,424	2,490	2,657
Sabah	1,716	1,930	2,015	2,678	2,826	2,972
Sarawak	**1,593**	**2,059**	**2,115**	**2,509**	**2,825**	**2,976**
W.P. Kuala Lumpur	3,037	3,054	3,276	3,823	4,013	4,207
W.P. Labuan	2,130	2,611	2,703	2,942	3,268	3,418
W.P. Putrajaya	3,717	3,837	3,916	4,497	4,504	4,666
Malaysia	**2,062**	**2,250**	**2,424**	**2,933**	**3,037**	**3,212**

Source : *Department of Statistics, Malaysia*
Note : The data refer to citizen

SARAWAK ECONOMY

MALAYSIA AND SARAWAK: GROSS DOMESTIC PRODUCT

MALAYSIA	2020	2021e	2022p	2023f
GDP at Constant 2015 Prices (RM Billion)	1,346.2	1,390.6	1,510.9	1,569.3
Growth Rate (%)	-5.5	3.3	8.7	4.0-5.0
GDP at Current Prices (RM Billion)	1,418.5	1,548.9	1,791.4	1,851.1
Growth Rate (%)	-6.2	9.2	15.7	3.5
SARAWAK				
GDP at Constant 2015 Prices (RM Billion)	127.6	131.6	140.2	146.0
Growth Rate (%)	-6.7	3.1	6.5	4.0-5.0
GDP at Current Prices (RM Billion)	137.1	162.8	199.8	204.4
Growth Rate (%)	-8.7	18.7	22.7	2.3

Source : Department of Statistics, Malaysia
Economic Planning Unit Sarawak projection
Notes : (p) preliminary (e) estimate (f) forecast

SARAWAK: GROSS DOMESTIC PRODUCT

Sector	2020		2021e		2022p		2023f	
	RM Billion	% Change	RM Billion	% Change	RM Billion	% Change	RM Billion	% Change
REAL GDP (at constant 2015 prices)								
Agriculture	14.9	-10.1	14.4	-3.2	14.5	0.7	15.0	3.0
Mining & Quarrying	28.6	-4.7	27.9	-2.5	29.5	5.7	29.5	-0.1
Manufacturing	33.4	-8.6	37.1	11.1	39.2	5.6	40.5	3.3
Construction	4.1	-8.8	4.5	10.2	4.7	4.0	4.9	5.7
Services	46.2	-5.5	47.3	2.4	51.8	9.6	55.7	7.4
Plus: Import Duties	0.4	21.8	0.4	-8.4	0.4	20.4	0.4	5.0
GDP at Purchasers' Prices	**127.6**	**-6.7**	**131.6**	**3.1**	**140.2**	**6.5**	**146.0**	**4.0-5.0**
GDP / CAPITA (RM)	**55,907**		**66,027**		**80,772**		**81,451**	

Source : Department of Statistics, Malaysia
Economic Planning Unit Sarawak projection
Notes : (e) estimate (p) preliminary (f) forecast

MALAYSIA: GROSS DOMESTIC PRODUCT BY STATE AT CURRENT PRICES

State	2020	2021e	2022p
	(RM Million)		
Johor	135,770	146,750	165,164
Kedah	48,386	50,772	56,373
Kelantan	26,808	28,268	30,306
Melaka	42,813	44,881	50,795
Negeri Sembilan	49,550	53,648	60,213
Pahang	60,504	66,196	76,075
Pulau Pinang	97,084	103,935	121,154
Perak	78,957	86,541	93,112
Perlis	6,016	6,189	6,701
Selangor	339,866	364,628	421,641
Terengganu	33,917	36,250	38,221
Sabah	84,296	102,452	122,138
Sarawak	**137,177**	**162,794**	**199,786**
WP Kuala Lumpur *	227,921	233,053	262,730
WP Labuan	7,667	7,840	8,285
Supra **	41,758	54,701	78,663
GDP at Purchasers' Prices	**1,418,491**	**1,548,898**	**1,791,358**

Source : *Department of Statistics, Malaysia*
Notes : (e) estimate (p) preliminary
* Includes Federal Territory of Putrajaya
** Supra State covers production activities that beyond the centre of predominant economic interest for any state.

I SARAWAK: EXTERNAL TRADE

External Trade (RM Million)	2020	2021	2022	2023p Jan-June
EXPORTS	77,203	101,788	153,033	63,642
IMPORTS	40,873	49,083	64,195	30,833
TRADE BALANCE	**36,330**	**52,705**	**88,838**	**32,810**

Exports by Commodity Sections (RM Million)

Total	77,203	101,789	153,033	63,643
Food	972	1,112	1,228	528
Beverages and Tobacco	27	26	34	18
Crude Materials, Inedible	1,776	1,982	1,976	866
Mineral Fuels, Lubricants, etc.	40,662	53,093	89,551	38,377
Animal and Vegetable Oils and Fats	12,283	16,998	21,649	7,058
Chemicals	2,658	5,178	6,426	2,395
Manufactured Goods	12,064	16,217	23,643	9,448
Machinery & Transport Equipment	6,574	6,970	8,216	4,732
Miscellaneous Manufactured Articles	161	179	179	84
Miscellaneous Transactions and Commodities	26	34	133	137

Imports by Commodity Sections (RM Million)

Total	40,872	49,084	64,195	30,833
Food	5,153	5,770	6,889	3,386
Beverages and Tobacco	695	722	1,002	432
Crude Materials, Inedible	3,675	4,912	6,153	2,271
Mineral Fuels, Lubricants, etc	2,301	3,888	6,827	2,987
Animal and Vegetable Oils & Fats	172	211	746	39
Chemicals	6,882	9,150	13,427	6,618
Manufactured Goods	5,753	6,809	8,052	4,323
Machinery and Transport Equipment	13,247	14,610	17,365	8,983
Miscellaneous Manufactured Articles	2,843	2,836	3,468	1,574
Miscellaneous Transactions and Commodities	151	176	267	220

Source : *Department of Statistics, Malaysia*
Note : (p) preliminary

I SARAWAK: MAJOR EXPORT COMMODITIES

Commodities	2020	2021	2022	2023p Jan-June
Liquefied Natural Gas (LNG)				
Quantity ('000 Tonnes)	23,303	22,659	24,599	12,272
Value (RM '000)	28,945,393	35,259,830	61,991,358	27,696,298
Export price (RM/Tonne fob)	1,242	1,556	2,520	2,257
Crude Petroleum				
Quantity ('000 Tonnes)	4,888	4,923	4,702	2,251
Value (RM '000)	7,193,424	10,464,565	16,949,567	6,630,726
Export price (RM/Tonne fob)	1,472	2,126	3,605	2,946
Palm Oil (crude & processed)				
Quantity (Tonnes)	4,010,624	3,455,666	3,703,538	1,606,070
Value (RM '000)	11,059,060	14,982,582	19,155,883	6,429,000
Export price (RM/Tonne fob)	2,757	4,336	5,172	4,003
Aluminium				
Quantity (Tonnes)	695,221	768,286	1,034,918	485,010
Value (RM '000)	5,153,456	7,889,643	12,531,000	5,329,000
Exports price (RM/Tonne fob)	7,413	10,269	12,108	10,987
Ferro-Alloys				
Quantity (Tonnes)	744,803	676,650	772,733	359,453
Value (RM '000)	2,742,360	3,759,315	5,737,000	1,908,000
Export price (RM/Tonne fob)	3,682	5,556	7,424	5,308
Saw Logs				
Quantity ('000 Cu. Metre)	938	568	499	267
Value (RM '000)	502,831	520,192	491,660	254,710
Export price (RM/Cu. Metre fob)	536	916	985	954
Sawn Timber				
Quantity ('000 Cu. Metre)	270	200	146	82
Value (RM '000)	452,556	383,540	298,271	149,037
Export price (RM/Cu. Metre fob)	1,676	1,921	2,040	1,819
Pepper (Black & White)				
Quantity (Tonne)	9,616	8,199	6,980	3,127
Value (RM '000)	120,701	154,136	168,526	69,206
Export price (RM/Tonne fob)	12,552	18,797	24,145	22,132
Rubber				
Quantity (Tonne)	11,782	11,553	9,755	6,472
Value (RM '000)	63,294	75,989	66,056	38,031
Export price (RM/Tonne fob)	5,372	6,577	6,772	5,876

Source : Department of Statistics, Malaysia
Note : (p) preliminary

I SARAWAK: INFLATION (2010=100)

Main Groups	Weight	2020	2021	2022	2023 Jan-June
INFLATION (%)	**100.0**	**-1.8**	**2.1**	**3.2**	**3.8**
Food and Non-Alcoholic Beverages	33.5	0.6	1.1	5.5	7.8
Alcoholic Beverages and Tobacco	2.7	0.2	0.3	0.2	0.8
Clothing and Footwear	2.8	-0.9	-0.4	0.0	0.6
Housing, Water, Electricity, Gas and Other Fuels	21.9	-1.8	-0.5	0.9	1.3
Furnishings, Household Equipment and Routine Household Maintenance	3.8	-0.2	0.9	2.3	3.1
Health	1.5	1.4	0.2	-0.8	1.6
Transport	14.0	-13.6	15.7	3.9	1.6
Communication	4.6	0.6	0.0	0.0	-1.2
Recreation Services and Culture	4.8	-0.5	-1.5	4.9	0.5
Education	0.9	2.8	-0.7	1.5	2.8
Restaurants and Hotels	2.4	0.5	0.6	5.2	7.0
Miscellaneous Goods and Services	7.1	2.5	0.5	1.2	2.6

Source : Department of Statistics, Malaysia

SARAWAK: CAPITAL INVESTMENT IN MANUFACTURING PROJECTS

Manufacturing Projects	2020	2021	2022	2023 (Jan-June)
(RM Million)				
DOMESTIC	826	558	2,896	607
FOREIGN	15,253	6,538	2,311	4,339
TOTAL	**16,079**	**7,096**	**5,207**	**4,946**

Approved Capital Investment (RM Million)

Commodity Section	2020	2021	2022	2023 (Jan-June)
Chemicals & Chemical Products	606	1,479	-	106
Basic Metal	13,847	976	257	2,410
Food and Beverages	2	12	109	35
Transport Equipment	326	-	38	47
Wood and Woodbased Products	173	37	5	19
Non-Metallic Mineral	775	87	12	44
Electrical and Electronic	0	4,230	4,629	2,127
Petroleum & Other Related Products	0	-	3	-
Renewable Energy Products	265	61	59	-
Services	30	93	54	108
Furniture & Fixtures	-	7	-	-
Rubber Products	28	-	0	7
Plastic Products	25	14	17	6
Fabricated Metal Products	0	-	-	32
Paper, Printing and Publishing Products	0	7	17	-
Machinery and Equipment	-	-	4	-
Miscellaneous	2	92	0	5
Total	**16,079**	**7,096**	**5,207**	**4,946**

Source : Ministry of International Trade, Industry and Investment (MINTRED)
Note : Include both ICA and ICC.

MALAYSIA: APPROVED MANUFACTURING INVESTMENT (ICA) BY STATE

State	2020		2021		2022		2023 (Jan-June)	
	Number	Total Capital Investment (RM Million)	Number	Total Capital Investment (RM Million)	Number	Total Capital Investment (RM Million)	Number	Total Capital Investment (RM Million)
Sarawak	**24**	**15,731**	**6**	**5,668**	**8**	**1,286**	**19**	**3,109**
Sabah	15	11,954	14	4,861	23	8,381	8	1,301
Pulau Pinang	166	14,113	111	76,224	135	13,711	67	4,258
Selangor	324	18,425	247	7,511	265	12,208	114	14,751
Johor	232	6,784	134	6,953	166	14,583	121	3,347
Pahang	30	4,785	14	10,490	13	2,537	8	587
Negeri Sembilan	48	6,179	30	2,901	33	7,132	14	703
Kedah	75	4,063	48	66,219	42	11,983	28	13,247
Terengganu	9	1,911	12	3,831	11	310	7	792
Perak	60	3,327	43	6,081	53	3,916	18	486
F. T. of Kuala Lumpur	17	1,307	17	278	11	139	1	14
Melaka	41	1,956	18	3,922	33	7,093	9	2,149
Perlis	4	613	1	12	-	-	-	-
Kelantan	2	44	3	91	7	993	7	114
F. T. of Labuan	2	70	4	44	1	3	-	-
Total	**1,049**	**91,262**	**702**	**195,086**	**801**	**84,274**	**421**	**44,859**

Source : Malaysian Investment Development Authority (MIDA)

SARAWAK: VISITOR ARRIVALS BY COUNTRY OF ORIGIN

Country	2020	2021	2022	2023 (Jan-June)
ASEAN Countries	**1,993,230**	**539,509**	**3,894,483**	**3,335,360**
Malaysia	1,683,167	525,675	3,197,611	2,366,423
Brunei	180,616	3,844	421,121	654,698
Indonesia	104,380	6,953	228,287	263,453
Philippines	14,072	2,435	11,518	18,127
Singapore	7,363	183	32,228	28,248
Thailand	3,632	419	3,718	4,411
China	7,193	1,399	9,226	17,513
United Kingdom & Ireland	5,300	209	11,777	12,548
Eastern & Western Europe	6,059	435	14,811	14,476
India	8,045	2,004	10,568	11,463
Australia & New Zealand	4,839	110	9,124	10,695
Japan	1,937	153	3,496	3,433
Taiwan	1,960	93	2,773	4,798
USA	1,533	31	3,677	4,362
Canada	1,730	53	2,552	3,879
Hong Kong	48	291	1,236	117
Others	14,597	2,622	23,216	21,029
Total	**2,046,471**	**546,909**	**3,986,939**	**3,439,673**

Source : Department of Statistics, Sarawak
Immigration Department, Sarawak

AGRICULTURE

PLANTED AREA OF MAIN CROPS

MALAYSIA	2020	2021	2022
('000 Hectares)			
Oil Palm	5,865.3	5,737.7	5,645.6
Rubber	1,139.1	1,137.1	1,135.1
Paddy (Wet & Dry/Hill)	644.9	647.9	n.a

SARAWAK	2020	2021	2022
('000 Hectares)			
Oil Palm	1,584.5	1,606.2	1,621.1
Rubber	194.3	193.3	193.3
Paddy (Wet & Dry/Hill)	91.2	83.1	77.9
Pepper	7.1	7.6	7.8

SABAH	2020	2021	2022
('000 Hectares)			
Oil Palm	1,543.1	1,523.6	1,506.7
Rubber	170.7	170.7	170.7
Paddy (Wet & Dry/Hill)	39.4	38.2	n.a

Source : Department of Statistics, Malaysia
Malaysian Palm Oil Board
Malaysian Rubber Board
Department of Agriculture, Sarawak
Malaysian Pepper Board

SARAWAK: MAJOR AGRICULTURE PRODUCTION

Commodity	2020	2021	2022	2023p (Jan - June)
Crude Palm Oil ('000 Tonnes)	4,054.3	3,952.8	4,005.4	1,767.1
Rubber (Tonnes)	51,350	50,400	23,301	45,649
Black Pepper (Tonnes)	21,092	21,774	22,477	9,069
White Pepper (Tonnes)	3,040	9,331	9,633	3,887

Source : Department of Statistics, Malaysia
Malaysian Palm Oil Board
Ministry of Plantation and Commodities
Note : (p) preliminary

I SARAWAK: NUMBER OF LIVESTOCK

Selected Livestock	2020	2021	2022
Cattle			
Population	17,018	12,919	12,928
Recorded Slaughter	1,852	1,230	1,259[e]
Buffaloes			
Population	7,067	7,152	7,310
Recorded Slaughter	145	140	143[e]
Goats			
Population	13,497	11,632	8,859
Recorded Slaughter	300	242	234[e]
Sheep			
Population	2,073	2,454	2,094
Recorded Slaughter	33	20	19[e]
Swine			
Population	829,021	651,522	515,798
Recorded Slaughter	243,707	321,000	322,530[e]
Chicken			
Population	49,878,147	43,223,526	51,288,777

Source : Department of Veterinary Services, Sarawak
Department of Statistics, Malaysia
Note : (e) estimate

SARAWAK: LANDING OF MARINE FISH BY GEAR GROUP

Gear Group	2020	2021	2022
		(Tonne)	
Trawl Nets	42,988	38,490	33,630
Drift / Gill Nets	41,520	49,640	34,036
Barrier Nets	340	5,991	127
Bag Nets	4,941	9,509	4,799
Fish Purse Seines	19,514	9,850	4,737
Traps	2,204	1,857	1,483
Hooks and Lines	1,782	890	702
Push / Scoop Nets	1,469	2,277	1,551
Others	9,685	20,381	22,774
TOTAL	**124,443**	**138,886**	**103,839**

Source : Department of Fisheries, Malaysia

SARAWAK: PRODUCTION OF FOREST AND FOREST PRODUCTS

Products	2020	2021	2022	2023p (Jan-June)
Saw Logs ('000 m^3)	2,420	2,329	2,249	1,246
Sawn Timber ('000 m^3)	341	304	266	132
Plywood ('000 m^3)	1,113	945	900	360
Veneer ('000 m^3)	198	126	169	100
Woodchips ('000 Tonnes)	1,208	1,151	1,078	346
Medium Density Fibreboard ('000 m^3)	248	261	255	106
Particle Board ('000 m^3)	27	22	30	16
Laminated Boards ('000 m^3)	4	9	5	2
Dowels & Mouldings ('000 m^3)	7	8	7	4

Source : Forest Department Sarawak
Sarawak Timber Industry Development Corporation (STIDC)
Note : (p) preliminary

SOCIAL DEVELOPMENT AND PROPERTY

I SARAWAK: EDUCATION

Particulars	2020	2021	2022	2023p Jan - June
Total Number of Schools	**1,483**	**1,489**	**1,491**	**1,460**
Primary Schools	1,272	1,277	1,277	1,266
Secondary Schools	211	212	214	194
Total Number of Teachers	**40,494**	**39,412**	**40,404**	**39,848**
Primary School	25,365	24,793	24,844	24,353
Secondary School	15,129	14,619	15,560	15,495
Total Number of Pupils / Students	**476,797**	**476,340**	**471,764**	**425,728**
Primary School	272,935	268,637	264,626	230,983
Secondary School	203,862	207,703	207,138	194,745

Source : *Department of Statistics, Malaysia*
Ministry of Education, Innovation and Talent Development, Sarawak
Sarawak State Education Department

Notes : (p) preliminary
(a) For primary schools, it includes aided Majlis Islam committee schools and aided non-mission schools.
(b) For secondary schools, it excludes Technical Secondary School and Vocational Colleges.

I SARAWAK: HEALTH SERVICES

Health Services	2020	2021	2022
Hospital[a]	23	23	23
Health Clinic, Maternal Community Health, Community Clinic, Maternal and Child Health Clinic (MCHC), Mobile Clinic[b], Dental Clinic[c], Mobile Dental Team	676	684	692
Number of Beds	4,896	4,099	4,119
Doctors[d]	4,686	4,262	4,614
Nurses[e]	9,883	10,257	10,593
Dentists	591	623	646

Source : *Department of Statistics, Malaysia*
Sarawak State Health Department

Note : (a) Includes Sentosa Hospital, Rajah Charles Brooke Memorial Hospital & Sarawak Heart Centre.
(b) Mobile Clinic includes Village Health Team (VHT) and Flying Doctor Services (FDS).
(c) Includes Dental Specialist Clinic, Dental Clinic - Public & Dental Clinic - School.
(d) Excludes officers in non-MOH hospitals.
(e) Comprises Nurses and Community Nurses.

SARAWAK: SUPPLY OF PROPERTY UNITS BY TYPE

Residential	2020	2021	2022
Existing Stock	272,783	278,917	284,085
Completion	9,115	5,296	3,740
Incoming Supply	16,560	16,583	17,050
Starts	4,668	4,590	4,084
Planned Supply	5,887	5,752	7,524
New Planned Supply	6,387	4,260	5,924

Shop	2020	2021	2022
Existing Stock	36,634	36,979	37,371
Completion	684	345	392
Incoming Supply	1,554	1,622	1,222
Starts	365	211	281
Planned Supply	1,454	1,275	1,408
New Planned Supply	565	530	498

Industrial	2020	2021	2022
Existing Stock	7,347	7,337	7,467
Completion	30	0	140
Incoming Supply	196	300	252
Starts	128	74	79
Planned Supply	225	161	136
New Planned Supply	78	161	21

Hotel Rooms	2020	2021	2022
Existing Stock	19,954	20,114	20,387
Completion	0	160	0
Incoming Supply	318	318	318
Starts	0	0	0
Planned Supply	0	0	0
New Planned Supply	0	0	0

Source : *NAPIC, Valuation and Property Services Department (JPPH)*
Notes : 1. The existing stock, incoming supply and planned supply are as available at the end of the current year.
2. Property inventory for completion and start are accumulated over the current year.

SARAWAK: NUMBER AND VALUE OF PRINCIPAL PROPERTY TRANSACTIONS BY SUB-SECTOR

Sub-Sector	2020		2021		2022		2023 (Jan-June)	
	No.	RM Million	No.	RM Million	No.	RM Million	No.	RM Million
Residential	9,559	2,874.79	10,837	3,506.17	12,664.00	4,185.40	5,890	1,916.78
Commercial	1,461	769.85	2,003	1,264.32	2,541.00	1,328.44	1,208	664.90
Industrial	495	374.87	501	450.89	595.00	467.87	287	219.19
Agriculture	7,853	1,074.85	7,169	1,110.76	11,108.00	1,823.58	5,250	706.63
Development Land & Others	1,617	1,298.32	2,318	1,332.59	2,612.00	1,424.38	1,215	637.55
Total	**20,985**	**6,392.68**	**22,828**	**7,664.73**	**29,520.00**	**9,229.67**	**13,850**	**4,145.05**

Source : NAPIC, Valuation and Property Services Department (JPPH)

Pujut 7 Commercial Centre, Miri

I MALAYSIA: ALL HOUSE PRICE BY STATE

State	2020				2021				2022				2023	
	Q1	Q2	Q3	Q4	Q1	Q2	Q3	Q4	Q1	Q2	Q3	Q4p	Q1	Q2
	RM													
Malaysia	**430,786**	**432,359**	**431,288**	**434,013**	**433,803**	**436,958**	**435,826**	**442,348**	**444,230**	**448,418**	**458,295**	**459,523**	**465,604**	**458,111**
Kuala Lumpur	787,287	785,457	776,506	771,686	758,695	757,033	750,511	765,843	762,072	448,418	766,401	771,024	782,383	775,272
Selangor	488,228	489,811	488,041	492,138	494,218	499,299	498,277	510,170	509,859	514,365	528,768	527,985	533,193	521,815
Johor	363,849	362,967	366,952	371,679	375,056	377,718	376,580	380,600	378,680	384,271	393,736	396,393	403,351	403,278
Pulau Pinang	439,015	442,117	437,557	442,549	435,430	440,431	426,489	433,042	434,291	445,386	455,508	461,759	470,262	466,085
Negeri Sembilan	265,580	268,668	271,740	266,316	271,158	272,924	277,973	281,980	287,665	293,365	300,208	301,385	312,887	302,182
Perak	230,643	235,590	235,033	237,496	239,935	244,650	249,070	245,184	247,061	253,878	258,577	259,683	264,726	256,428
Melaka	198,757	198,164	202,582	203,857	206,838	209,970	212,820	214,775	218,027	220,020	226,212	228,340	230,714	227,231
Kedah	238,820	240,031	243,405	246,670	248,886	254,718	258,772	263,833	269,087	270,956	280,097	279,848	282,683	277,451
Pahang	233,691	231,743	236,845	235,643	234,452	240,098	240,926	245,052	250,270	253,639	261,779	261,334	259,075	254,557
Terengganu	268,586	272,757	278,178	279,021	276,309	279,241	283,800	272,216	283,833	288,469	291,673	288,192	295,768	288,253
Kelantan	204,993	209,370	215,482	221,809	222,550	228,920	233,571	235,039	240,887	246,278	254,907	254,741	251,060	252,561
Perlis	207,012	207,996	211,052	213,469	212,916	209,496	212,707	217,013	224,244	219,920	226,504	226,489	231,845	233,768
Sabah	456,746	454,755	456,796	462,611	467,456	465,444	473,708	473,270	486,159	491,702	491,188	499,714	490,153	496,251
Sarawak	474,999	484,130	477,629	485,622	486,192	483,804	486,528	484,015	501,332	497,353	510,644	504,028	514,080	493,647

Source : NAPIC, Valuation and Property Services Department (JPPH)
Note : (p) preliminary

TRANSPORT

MALAYSIA: ROADS BY SURFACE TYPE

Type	2020		2021		2022	
	Km.	Share (%)	Km.	Share (%)	Km.	Share (%)
MALAYSIA (330,855 km²)						
Paved	198,438	74.3	229,807	75.4	198,920	71.1
Gravel	45,854	17.2	49,312	16.2	51,138	18.3
Earth	22,754	8.5	25,761	8.4	29,805	10.6
Total	**267,046**	**100.0**	**304,880**	**100.0**	**279,863**	**100.0**

Source : Department of Statistics, Malaysia
Buku Statistik Jalan Malaysia Edisi 2023

SARAWAK: ROADS BY SURFACE TYPE

Type	2020		2021		2022	
	Km.	Share (%)	Km.	Share (%)	Km.	Share (%)
SARAWAK (124,171 km²)						
Paved	20,751	75.3	20,992	77.7	20,572	78.0
Gravel	6,769	24.6	5,766	21.3	5,785	21.9
Earth	32	0.0	263	1.0	18	0.1
Total	**27,552**	**100.0**	**27,021**	**100.0**	**32,004**	**100.0**

Source : Department of Statistics, Malaysia
Buku Statistik Jalan Malaysia Edisi 2023
All Local Authorities, Sarawak
Note : Include roads maintained by Public Works Department and Local Authorities.

SARAWAK: TOTAL MOTOR VEHICLES REGISTERED AS AT END OF YEAR

Type	2020	2021	2022
Motorcars[a]	831,653	839,140	849,091
Motorcycles	865,256	884,118	901,811
Public Vehicles	7,355	7,367	7,385
Goods Vehicles	105,933	108,868	112,074
Others[b]	84,796	86,791	89,883
Total	**1,894,993**	**1,926,284**	**1,960,244**

Source : *Department of Statistics, Malaysia*
Note : (a) Includes other private vehicles.
(b) Includes Government vehicles, trailers and driving school vehicles..

SARAWAK: AIRCRAFT MOVEMENTS AT PRINCIPAL AIRPORTS

Airports	2020	2021	2022
Kuching	25,069	18,365	42,126
Sibu	9,218	5,603	13,714
Bintulu	5,088	4,047	9,512
Miri	25,502	21,322	31,592
Limbang	2,492	2,464	4,086
Others[a]	18,208	15,988	18,400
Total	**85,577**	**67,789**	**119,430**

Source : *Department of Statistics, Malaysia*
Note : (a) Figures refer to returns from Mukah, Lawas, Marudi, Mulu, Bario, Bakelalan, Long Lellang, Long Seridan, Long Banga and Long Akah airports.

SARAWAK: CARGO THROUGHPUT AT SELECTED PORTS

Ports	2020	2021	2022	2023p (Jan - June)
('000 freight tonnes)				
Exports	**43,264**	**38,305**	**42,675**	**20,114**
Kuching	1,770	1,691	1,543	658
Rajang	302	247	246	106
Bintulu	38,275	33,714	38,129	18,038
Miri	2,917	2,653	2,757	1,312
Imports	**13,282**	**11,348**	**15,848**	**7,442**
Kuching	6,719	7,202	8,327	3,946
Rajang	1,058	1,164	1,247	587
Bintulu	4,893	2,417	5,862	2,673
Miri	612	565	412	236
Total	**56,546**	**49,653**	**58,523**	**27,556**

Source : *Department of Statistics, Malaysia*
Note : (p) preliminary

SARAWAK: ARRIVAL AND DEPARTURE OF VESSELS BY PORTS

Ports	2020		2021		2022		2023 (Jan - June)	
	Arrivals	Departures	Arrivals	Departures	Arrivals	Departures	Arrivals	Departures
Kuching								
Number	3,523	3,495	3,523	3,549	2,261	2,170	2,573	2,417
'000 N.R.T.	5,178	5,145	5,018	4,906	3,968	3,074	2,830	2,175
Rajang[a]								
Number	1,864	1,864	2,009	2,006	2,108	2,071	2,447	2,447
'000 N.R.T.	2,431	2,431	2,108	2,092	1,924	1,902	1,727	1,727
Bintulu								
Number	2,974	2,973	3,549	3,549	3,696	3,659	2,281	2,361
'000 N.R.T.	24,760	24,727	23,651	23,651	24,666	24,416	10,928	11,205
Miri								
Number	3,689	3,687	4,150	4,116	5,917	5,701	3,843	3,887
'000 N.R.T.	2,653	2,653	2,696	2,631	3,707	3,452	2,199	2,163
Others[b]								
Number	286	286	322	318	294	294	451	451
'000 N.R.T.	85	85	102	105	97	97	42	42
Total								
Number	12,336	12,305	13,553	13,538	14,276	13,895	11,595	11,563
'000 N.R.T.	35,107	35,041	33,575	33,385	34,362	32,941	17,726	17,312

Source : Marine Department Malaysia, Sarawak Region

Notes : (a) Rajang include ports at Sibu, Sarikei and Tg. Manis.
(b) Other ports include ports at Marudi, Limbang and Lawas only.
(c) Figures refer to vessels of 75 net registered tons (N.R.T.) and over only.

UTILITIES AND OTHER SERVICES

SARAWAK: CONSUMPTION AND PRODUCTION OF WATER

Particulars	2020	2021	2022
Production ('000 cu. metres)	612,792	604,611	732,830
Consumption ('000 cu. metres)	385,418	406,233	397,353

Source : Kuching Water Board
Sibu Water Board
Public Works Department, Sarawak
LAKU Management Sdn. Bhd.

SARAWAK: WATER SUPPLY COVERAGE

Water Supply Coverage for Sarawak	2020	2021	2022
Overall	83.4%	83.6%	83.7%
Urban	99.0.0%	99.0%	99.0%
Rural	66.5%	66.9%	67.2%

Source : Ministry of Utilities, Sarawak

SARAWAK: UNIT GENERATED AND CONSUMPTION OF ELECTRICITY

Particulars	2020	2021	2022	2023 (Jan-June)
Unit Generated (million KWH)	29,214.6	31,929.1	34,205.0	17,574.6
Consumption (million KWH)	27,992.7	30,249.2	32,779.6	16,787.2

Source : Department of Statistics, Malaysia

SARAWAK: ELECTRICITY SUPPLY COVERAGE

Electric Supply Coverage for Sarawak	2020	2021	2022
Overall	98.0%	98.6%	99.2%
Urban	100.0%	99.0%	100.0%
Rural	95.0%	96.5%	97.9%

Source : Ministry of Utilities, Sarawak

SARAWAK: PRINCIPAL STATISTICS OF SELECTED SERVICES SECTOR

Principal Statistics	2015	2017	2021
Real Estates			
Value of Gross Output (RM Million)	1,335.5	1,567.2	1,556.9
Cost of Input (RM Million)	498.8	597.8	601.9
Value Added (RM Million)	836.7	969.3	955.0
Number of Persons Engaged	4,080.0	4,732.0	5,271.0
Salaries and Wages Paid (RM Million)	144.2	171.3	187.8
Value of Fixed Assets Owned (RM Million)	1,518.8	1,789.7	1,685.8

Principal Statistics	2015	2017	2021
Wholesale and Retail Trade			
Value of Gross Output (RM Million)	13,847.7	15,975.9	17,995.2
Cost of Input (RM Million)	5,108.3	5,871.9	6,639.1
Value Added (RM Million)	8,739.4	10,104.0	11,356.2
Number of Persons Engaged	115,283.0	122,697.0	141,597.0
Salaries and Wages Paid (RM Million)	2,269.7	2,577.7	3,640.1
Value of Fixed Assets Owned (RM Million)	3,652.1	4,122.2	6,024.7

Principal Statistics	2015	2017	2021
Accommodation Services			
Value of Gross Output (RM Million)	749.3	900.2	426.4
Cost of Input (RM Million)	259.5	307.1	145.2
Value Added (RM Million)	489.8	593.1	281.1
Number of Persons Engaged	9,300.0	11,159.0	10,405.0
Salaries and Wages Paid (RM Million)	180.3	230.4	157.3
Value of Fixed Assets Owned (RM Million)	2,040.4	2,511.3	1,618.0

Source : Department of Statistics, Malaysia

FINANCE

SARAWAK: REVENUE AND EXPENDITURE

Revenue / Expenditure	2020	2021	2022
	RM Million		
State			
Revenue	10,647	7,620	11,910
Operating Expenditure	4,430	5,940	4,196
Development Revenue	5,702	5,396	7,201
Development Expenditure	5,447	5,208	6,263

Revenue / Expenditure	2020	2021	2022
	RM Million		
Federal			
Revenue	5,637	1,632	2,454
Operating Expenditure	8,557	8,736	9,054
Development Expenditure	2,253	3,582	7,033

Source : Department of Statistics, Malaysia

SARAWAK: IMPORT AND EXPORT DUTIES, SALES TAX, EXCISE, SERVICE TAX AND OTHER REVENUE

Items	2020	2021	2022
	RM '000		
State			
Import Duties	-	-	-
Export Duties	15	9	66
Excise	-	-	-
Other Revenue	-	-	1,452

Federal			
Import Duties	67,254	74,006	103,357
Export Duties	228,967	651,885	1,140,718
Sales Tax	329,098	285,930	308,080
GST Import	-	35	53
GST Tempatan	9,906	14,647	11,809
Excise	78,548	85,788	122,510
Service Tax	377,633	256,931	353,618
Non-tax Revenue	4,363	4,693	6,844
Travel Tax	1,828	30	28

Source : Department of Statistics, Malaysia

REGIONAL DEVELOPMENT

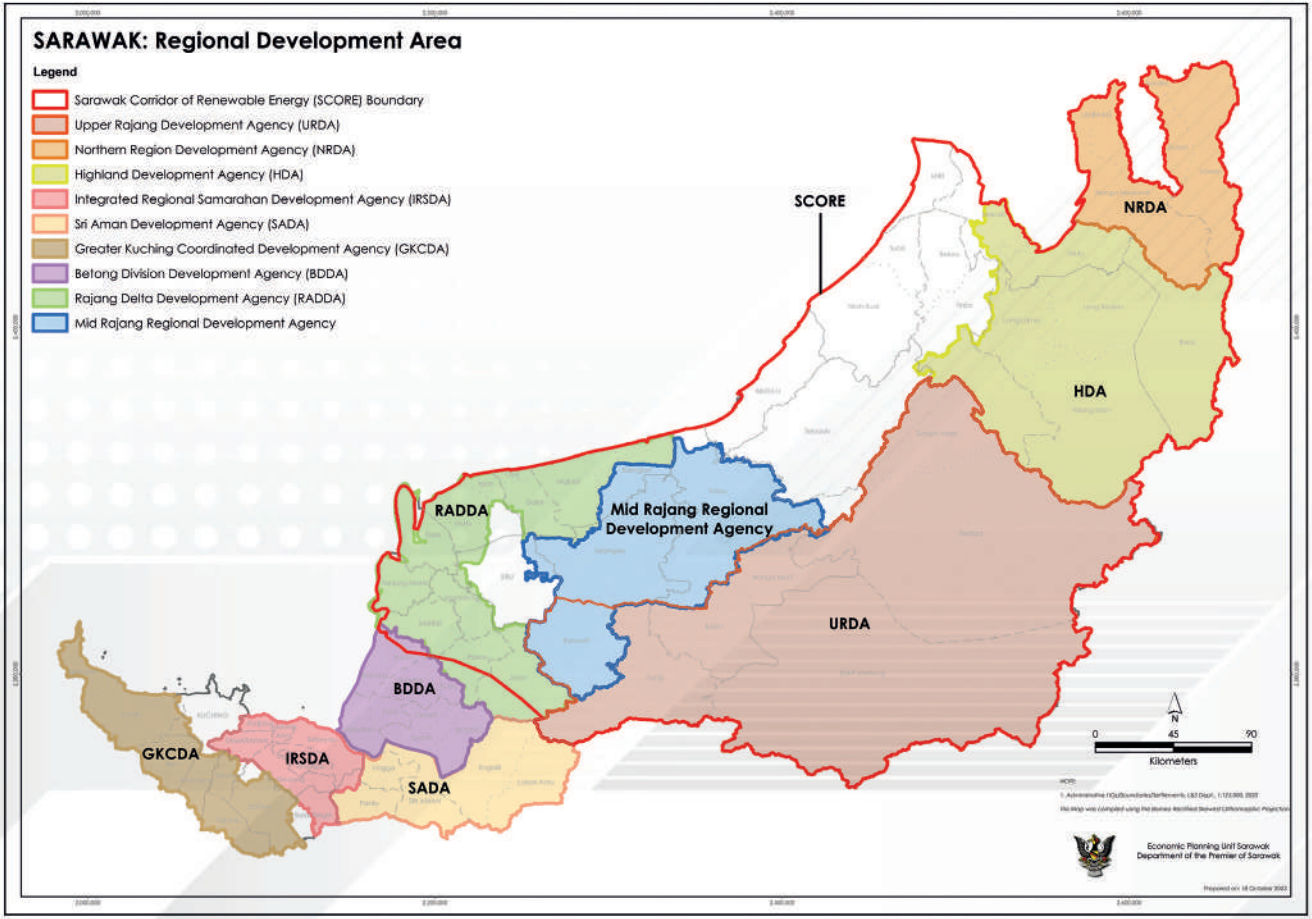
SARAWAK: Regional Development Area
Legend
Sarawak Corridor of Renewable Energy (SCORE) Boundary
Upper Rajang Development Agency (URDA)
Northern Region Development Agency (NRDA)
Highland Development Agency (HDA)
Integrated Regional Samarahan Development Agency (IRSDA)
Sri Aman Development Agency (SADA)
Greater Kuching Coordinated Development Agency (GKCDA)
Betong Division Development Agency (BDDA)
Rajang Delta Development Agency (RADDA)
Mid Rajang Regional Development Agency
SCORE
NRDA
HDA
RADDA
Mid Rajang Regional Development Agency
URDA
BDDA
GKCDA
IRSDA
SADA
N
0
45
90
Kilometers
Economic Planning Unit Sarawak
Department of the Premier of Sarawak

SUMMARY OF APPROVED INVESTMENT IN SCORE BY GROWTH NODES

Growth Nodes	Num of Projects		Investment (RM million)		Jobs	
	2022	2023 Jan - June	2022	2023 Jan - June	2022	2023 Jan - June
Samalaju	41	42	52,239.08	53,909.40	18,221	19,502
Tanjung Manis	26	26	2,545.18	2,545.18	3,885	3,885
Miri	49	52	617.87	666.83	1,686	1,778
Sibu	108	108	1,410.10	1,410.10	7,646	7,646
Bintulu	97	106	45,049.16	55,250.39	11,210	11,643
Sarikei	11	11	31.79	31.79	884	884
Kapit	17	21	59.90	61.22	887	941
Mukah	7	7	2,088.15	2,088.15	3,890	3,890
Limbang & Lawas	11	13	57.73	62.69	544	636
Total	367	386	104,098.96	116,025.75	48,853	50,805

POST COVID-19 DEVELOPMENT STRATEGY 2030

SCAN THE CODE TO DOWNLOAD
PCDS 2030

POST COVID-19 DEVELOPMENT STRATEGY 2030

Sarawak aspires to be a developed State by 2030

"By 2030, Sarawak will be a thriving society driven by **data and innovation** where everyone enjoys **economic prosperity, social inclusivity and sustainable environment.**"

The Plan will anchor on 6 Economic Sectors and 7 Enablers

POST COVID-19 DEVELOPMENT STRATEGY 2030

The Plan has outlined 7 Strategic Thrusts to accelerate economic growth

1. **Economic Structure**
   Transforming Sarawak into a competitive economy by increasing productivity level, developing more high value downstream activities and creating new industries

2. **Ease of Doing Business**
   Improving ease of doing business and making Sarawak an investment destination of choice

3. **Targeted Spending**
   Spending on areas that yield the most economic, social and environmental impacts

4. **Optimise Assets & Human Capital**
   Optimising use of assets and government funding and developing human capital to support socio-economic development

5. **Digital & Execution**
   Accelerating digital adoption and data utilisation to generate outcomes

6. **Social Inclusivity**
   Driving economic and social benefits for all Sarawakians, focusing on impoverishes segment of the population

7. **Environmental Sustainability**
   Balancing economic growth with environmental sustainability

Economic, Social and Environmental well-being for all in Sarawak

SARAWAK DIGITAL ECONOMY

SCAN THE CODE TO DOWNLOAD
SDE BLUEPRINT 2030

I SARAWAK DIGITAL ECONOMY

What is for Sarawak?

Society

Job opportunities and social wellbeing

- High/semi-skilled jobs
- All students & household with access to internet
- Increase household income
- Lower GINI Index

Business

New business models and access to global market

- Contribution to Sarawak GDP & productivity
- New high-tech start-ups
- Growth in Digital Investment
- Digitalised MSMEs

Government

Improved public service delivery

- Secure online government services
- Digitally literate civil servants
- Cashless payment option offered by ministries & agencies
- Enhanced data protection, privacy & security

Roadmap to Targeted Outcomes

Phase 1 (2025) Strengthen Digital Readiness

TARGETS

- 100% conducive digital policies and regulatory framework
- 50% online government services
- 94% high-speed connectivity
- 80% competent & agile digital workforce
- Operationalise cyber security framework
- Operationalise Invest Sarawak - ICT Investment

Phase 2 (2027) Accelerate Digital Transformation

TARGETS

- 80% online government services
- 100% cashless payment option by ministries/agencies
- 100% digitally literate civil servants
- 200 high-tech start-ups
- Establish digital accelerator in each ministry/agency
- All students to have access to online learning

Phase 3 (2030) Digitally Developed Sarawak

TARGETS

- 100% online government services
- 20% contribution to Sarawak GDP
- ~ 40,000 new skilled jobs
- 96% of the household with access to high-speed internet
- Equitable access to opportunities and inclusive digital society
- 50% growth in digital investment
- 80% digitally literate society
- 500 new high-tech start-ups
- 80% of the MSMEs digitalised

Sarawak Digital Economy Journey 2018-2022

2017

- Sarawak Digital Economy Strategy 2018 - 2022 (Launched December 2017)

2018

- Digital Innovation HUB - Kuching, Sarikei
- Service Sarawak Centre Kuching
- Sarawak Multimedia Authority
- Sarawak Pay
- HUAWEI - CENTEX Training Centre

2019

- Centre of Excellence for Digital Economy
- Digital Innovation HUB - Bintulu
- eWanita
- eSPA Phase 1B
- Service Sarawak Centre - Sibu, Miri
- Smart Farming - TKPM
- SALURAN
- Sama Jaya High-Tech Park
- Sarawak More to Discover App

2020

- EON-Centric AVR Centre
- 5G Technology Testbed
- Digital Innovation HUB - Miri, Samarahan
- iSarawakCare
- eHealth Apps
- One Stop Service Centre
- eKYC
- Service Sarawak Kiosk, Portal & Mobile App
- VSAT 250 sites commissioned
- S PAY Global
- Sarawak ID
- CENTEXS Digital Academy
- Digital Community Centre
- Sarawak Digital Economy Corporation (SDEC)

2021

- TEGAS Digital Village
- Kuching Smart City Master Plan
- JENDELA Initiative Launched (636 Towers)
- Smart 600 Phase 2 Launched
- Integrated Service Management (ISM)
- Service Sarawak Centre -Serian, Sri Aman
- Post COVID-19 Development Strategy 2030
- SDEC Cloud
- MySRBN
- Sarawak Open Data Policy

2022

- Irix Tier IV Data Centre
- TRANSCEND 2022
- Microsoft Readiness Partnership
- Smart Energy Metering System
- Digital Innovation HUB-Sibu
- PCDS 2030 Action & Implementation Plan
- Irix Batam Sarawak Internet Cable System (BaSICS)
- Sarawak Digital Economy Blueprint 2030
- Sarawak Integrated Operation Centre (SIOC)

ISSN 1985-4889

Prepared by:

ECONOMIC PLANNING UNIT SARAWAK DEPARTMENT OF THE PREMIER OF SARAWAK

6th & 7th Floor, Wisma Bapa Malaysia Petra Jaya, 93502 Kuching, Sarawak

Tel: 082-319387 / 440857 Fax: 082-449481 / 442536

Homepage: https://premierdept.sarawak.gov.my